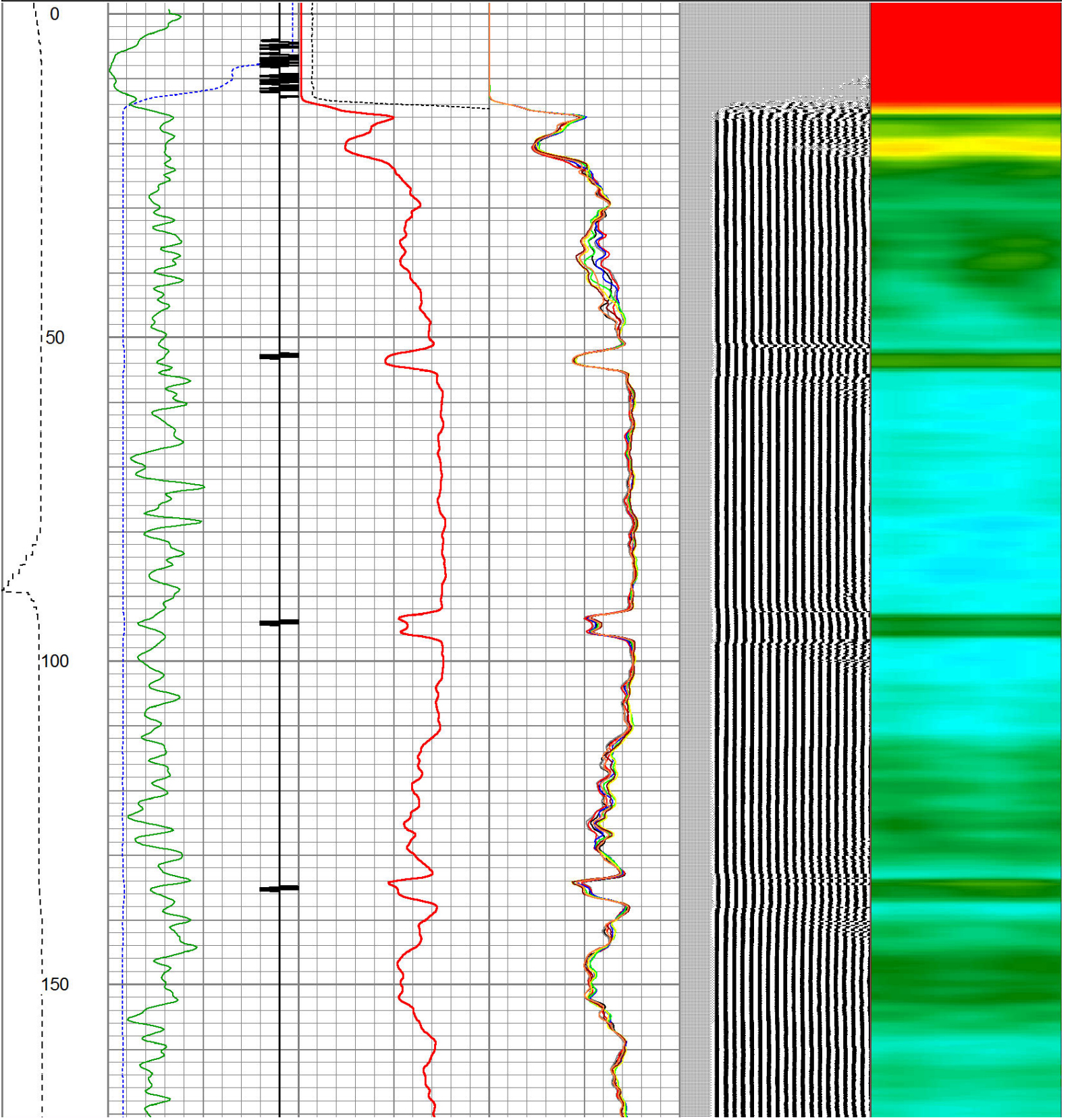


Dataset: aristocrat angus 06-04-02.db: field/well/run1/pass12
 Total Length: 20.49 ft
 Total Weight: 191.00 lb
 O.D. 2.75 in

Database File: aristocrat angus 06-04-02.db
 Dataset Pathname: pass12
 Presentation Format: ips_rbt

LSPD	200	TT (usec)	1000	0	AMP (mV)	100	0	AMPS1	100	200	VDL	1200	1	Cement Map	8
(ft/min)	-9	CCL	1	0	AMPx5 (mV)	20	0	AMPS2	100				1		100
0	250	GR (GAPI)	150					AMPS3	100						
		GR (GAPI)	400					AMPS4	100						
								AMPS5	100						
								AMPS6	100						
								AMPS7	100						
								AMPS8	100						

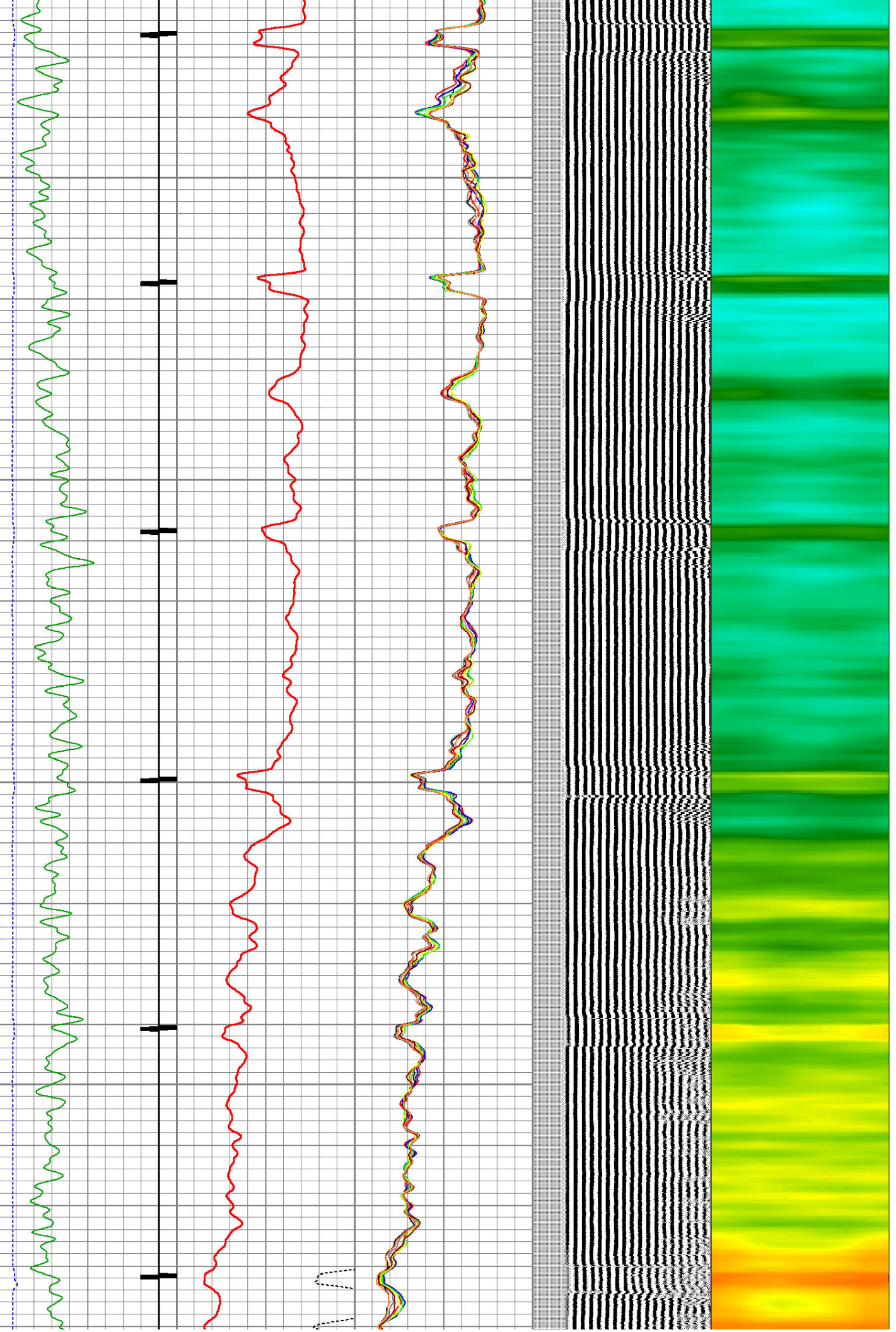


200

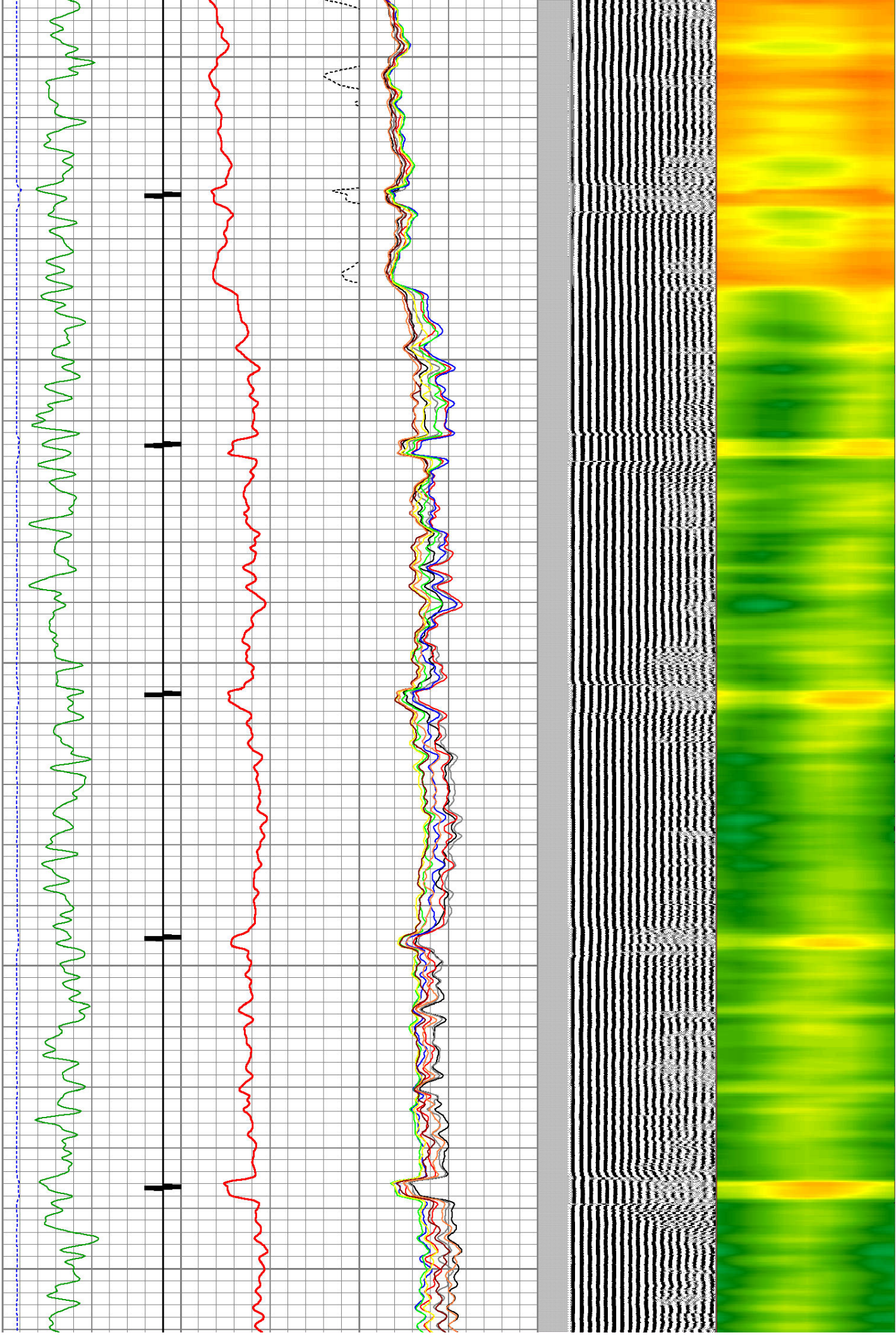
250

300

350



400
450
500
550
600

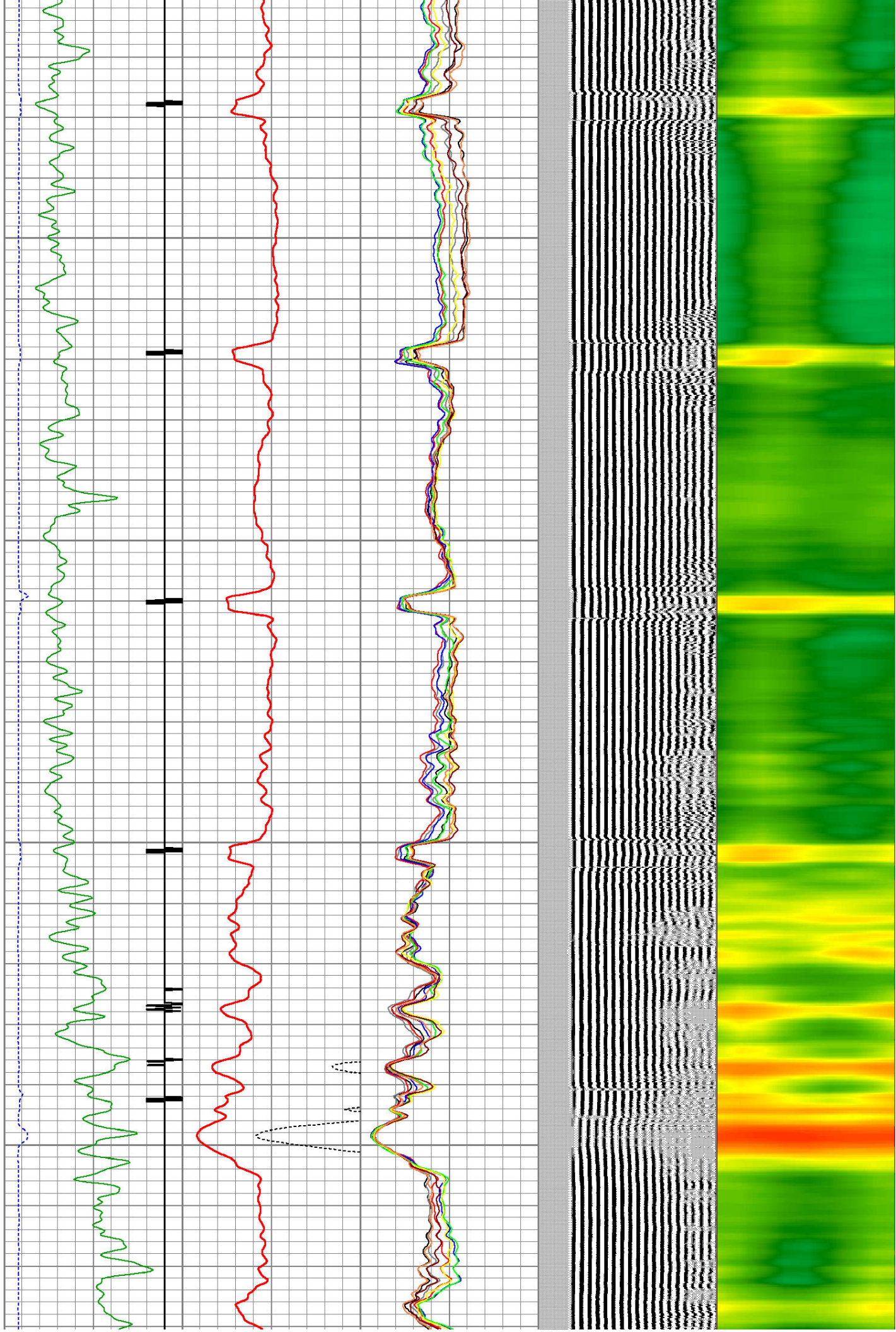


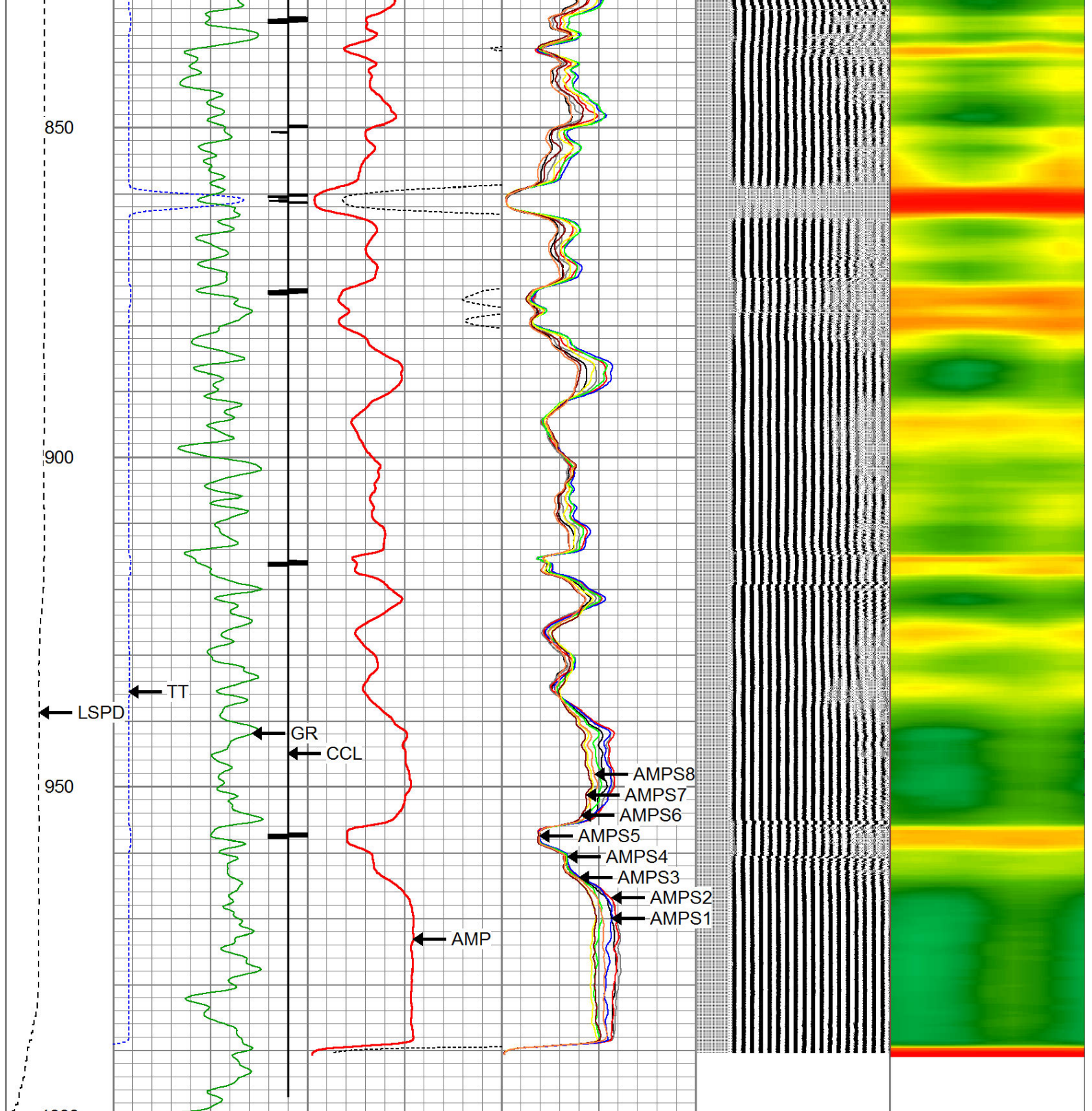
650

700

750

800





LSPD (ft/min)	200	TT (usec)	1000	0	AMP (mV)	100	0	AMPS1	100	200	VDL	1200	1	Cement Map	8
0	-9	CCL	1	0	AMPx5 (mV)	20	0	AMPS2	100				1		100
250	0	GR (GAPI)	150				0	AMPS3	100						
	150	GR (GAPI)	400				0	AMPS4	100						
							0	AMPS5	100						
							0	AMPS6	100						
							0	AMPS7	100						
							0	AMPS8	100						

Company	CIVITAS
Well	ARISTOCRAT ANGUS 06-04-02
Field	WATTENBERG
County	WELD
State	CO