




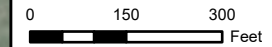


Legend

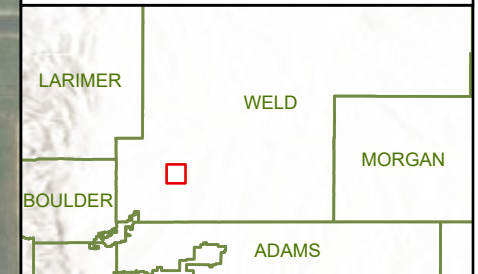
-  Reference Area Point
(40.16889, -104.80305)
-  Oil & Gas Location (Disturbance Area)
-  Working Pad Surface (WPS)
-  Facility Pad
-  Well Pad



KERR-MCGEE OIL & GAS

**Figure 2. Larkspur Fed OGD
Rule 304.b.(9).B.i. Reference Area Map**

Disturbance Area: 15.36 Acres
40.169167, -104.805879
Lot 1, Sec 05, T2N, R66W, 6PM
Weld County, CO



Data Sources: Esri, CGIAR, USGS, Maxar, NRCS