







Legend

-  P&A'd Wellhead
-  Proposed Soil Sample
-  Proposed Soil Screening
-  Proposed Soil Vapor Point (SVP)
-  Approximate Location of Flowline (To-Be-Removed)
-  Excavation Extent



Agriculture

Baker Red V 1-14A Wellhead

Agriculture

0 20 40
Feet

Sources: Environmental Systems Research Institute (ESRI)



Proposed Wellhead Excavation and Soil Sampling Locations Map

Baker Red V 1-14A Wellhead
Kerr-McGee Oil & Gas Onshore, LP
SESW SEC 1-T2N-R67W
Weld County, CO

Project Number: 09A1417866

FIGURE
2