









# PHOTO LOG



Photographic Log

<p><b>Equipment ID:</b></p>	<p><b>Equipment Type:</b></p>	<p><b>Equipment ID:</b></p>	<p><b>Equipment Type:</b></p>		
<p><b>Material:</b></p>	<p><b>Volume:</b></p>	<p><b>Contents:</b></p>	<p><b>Material:</b></p>	<p><b>Volume:</b></p>	<p><b>Contents:</b></p>
<p><b>Notes/Conditions:</b> Soil sampling locations, facing North</p>			<p><b>Notes/Conditions:</b> Soil sampling locations, facing South</p>		

					
196°S (T) ● 40°14'32"N, 104°39'11"W ±16ft ▲ 4814ft			201°S (T) ● 40°14'32"N, 104°39'11"W ±16ft ▲ 4814ft		
 <p>           FL-B01R@3            SP-CS01R@4            WH-B01R@6            X         </p> <p>24 Jun 2024 13:29:21</p>			 <p>           SP-CS02R@5            X         </p> <p>24 Jun 2024 13:29:55</p>		
<b>Equipment ID:</b>		<b>Equipment Type:</b>	<b>Equipment ID:</b>		<b>Equipment Type:</b>
<b>Material:</b>	<b>Volume:</b>	<b>Contents:</b>	<b>Material:</b>	<b>Volume:</b>	<b>Contents:</b>
<b>Notes/Conditions:</b> Soil sample location.			<b>Notes/Conditions:</b> Soil sample location.		

					
☉ 231°SW (T) ● 40°14'33"N, 104°39'13"W ±16ft ▲ 4815ft			☉ 357°N (T) ● 40°14'33"N, 104°39'13"W ±16ft ▲ 4815ft		
 <p style="text-align: center; color: yellow;">BG01@3.5' X</p> <p style="text-align: right; font-size: small;">24 Jun 2024, 13:30:51</p>			 <p style="text-align: center; color: yellow;">BG02@3.6' X</p> <p style="text-align: right; font-size: small;">24 Jun 2024, 13:31:25</p>		
<b>Equipment ID:</b>		<b>Equipment Type:</b>	<b>Equipment ID:</b>		<b>Equipment Type:</b>
<b>Material:</b>	<b>Volume:</b>	<b>Contents:</b>	<b>Material:</b>	<b>Volume:</b>	<b>Contents:</b>
<b>Notes/Conditions:</b> Background soil sample location.			<b>Notes/Conditions:</b> Background soil sample location.		

					
Material:	Volume:	Contents:	Material:	Volume:	Contents:
Notes/Conditions: Background soil sample location.			Notes/Conditions: Background soil sample lithology.		

						
						<b>Equipment ID:</b> <b>Equipment Type:</b>
<b>Material:</b>		<b>Volume:</b>	<b>Contents:</b>		<b>Equipment ID:</b> <b>Equipment Type:</b>	
<b>Material:</b>		<b>Volume:</b>	<b>Contents:</b>		<b>Material:</b> <b>Volume:</b> <b>Contents:</b>	
<b>Notes/Conditions:</b> Background soil sample lithology.			<b>Notes/Conditions:</b>			