






Legend

-  P&A'd Wellhead
-  Proposed Soil Sample
-  Proposed Soil Screening
-  Proposed Soil Vapor Point (SVP)
-  Excavation Extent



Rangeland

Access Road

Kerr-McGee 23-13 Wellhead

Rangeland

0 20 40 Feet

Sources: Environmental Systems Research Institute (ESRI)



Proposed Wellhead Excavation and Soil Sampling Locations Map

Kerr-McGee 23-13 Wellhead
Kerr-McGee Oil & Gas Onshore, LP
NWSE SEC 13-T3N-R66W
Weld County, CO

Project Number: 09A1417861

FIGURE

2