





Legend

-  Proposed Soil Boring Location
-  Vault Excavation Location

Notes

- 1) All locations are approximate unless otherwise noted.
- 2) Buried infrastructure has been spatially projected.
- 3) Analytical results below laboratory detection limits or within compliance of ECMC Table 915-1 not shown.
- 4) Concentration in exceedance of ECMC Table 915-1 soil standards indicated in **RED**.

GPS – Global Positioning System
 mg/kg – Milligrams per kilogram
 PID = Photoionization Detector
 ppm = Parts per million

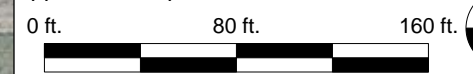



Image Source: Google Earth; Google 2021

DATE:	7/10/2024
DESIGNED BY:	JW
DRAWN BY:	JB



Tasman, Inc.
 6855 W 119th Avenue
 Broomfield, CO 80020

Noble Energy, Inc. (100322) – DJ Basin
Hullabaloo State Y21 Econode
 NWNW, Section 16, Township 2 North, Range 64 West
 Weld County, Colorado

Proposed Background
 Soil Boring Location Map