

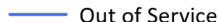




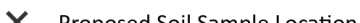











Flowlines

-  Abandoned
-  Active
-  Out of Service
-  Pre-commissioned
-  Removed
-  Turned into Air Line
-  Area of Conflict
(Proposed Abandon-in-Place Area)
-  Proposed Soil Sample Location
-  Field Screening Location

Wells

-  Active
-  Abandoned Location
-  Dry & Abandoned
-  Plugged & Abandoned
-  Producing
-  Shut-In
-  Temporarily Abandoned

Third-Party Pipelines

- 
- 
- 
- 
- 
- 
- 
-  NWI Wetlands

