

**PHOTO LOG**  
**DAVIS ST 20-16 & ST OF COLORADO AM4 WELLHEADS**  
**WELD COUNTY, COLORADO**  
**KERR-MCGEE OIL & GAS ONSHORE, LP**



WH-RISER (CO)



PH 01 (CO)

**PHOTO LOG**  
**DAVIS ST 20-16 & ST OF COLORADO AM4 WELLHEADS**  
**WELD COUNTY, COLORADO**  
**KERR-MCGEE OIL & GAS ONSHORE, LP**






**PHOTO LOG**  
**DAVIS ST 20-16 & ST OF COLORADO AM4 WELLHEADS**  
**WELD COUNTY, COLORADO**  
**KERR-MCGEE OIL & GAS ONSHORE, LP**




PH02




PH05

**PHOTO LOG**  
**DAVIS ST 20-16 & ST OF COLORADO AM4 WELLHEADS**  
**WELD COUNTY, COLORADO**  
**KERR-MCGEE OIL & GAS ONSHORE, LP**




PH06



PH07



**PHOTO LOG**  
**DAVIS ST 20-16 & ST OF COLORADO AM4 WELLHEADS**  
**WELD COUNTY, COLORADO**  
**KERR-MCGEE OIL & GAS ONSHORE, LP**



PH08



PH09

**PHOTO LOG**  
**DAVIS ST 20-16 & ST OF COLORADO AM4 WELLHEADS**  
**WELD COUNTY, COLORADO**  
**KERR-MCGEE OIL & GAS ONSHORE, LP**



PH10




PH11



**PHOTO LOG**  
**DAVIS ST 20-16 & ST OF COLORADO AM4 WELLHEADS**  
**WELD COUNTY, COLORADO**  
**KERR-MCGEE OIL & GAS ONSHORE, LP**



PH12



Wellhead Excavation/ Base Sample Location

**PHOTO LOG**  
**DAVIS ST 20-16 & ST OF COLORADO AM4 WELLHEADS**  
**WELD COUNTY, COLORADO**  
**KERR-MCGEE OIL & GAS ONSHORE, LP**



Background 01 Sample



Background 02 Sample



**PHOTO LOG**  
**DAVIS ST 20-16 & ST OF COLORADO AM4 WELLHEADS**  
**WELD COUNTY, COLORADO**  
**KERR-MCGEE OIL & GAS ONSHORE, LP**



Background 03 Sample