

UNGRADED ELEVATION: 5582.5'  
FINAL ELEVATION: 5581.8'  
AREA OF DISTURBANCE: 1.3± ACRES  
AREA OF WORKING PAD SURFACE: 1.0± ACRES

JACKSON 31 SENW 3054

N

5000500

SCALE FEET

BEFORE DIGGING  
CALL FOR  
UTILITY LINE LOCATION

PAD LOCATION:  
LAT: N 37.388810  
LONG: W 103.505083

LOCATION DRAWING

BNL (ENTERPRISE) INC.  
JACKSON 31 SENW 3054  
SENW, SECTION 31, T.30 S., R.54 W., 6th P.M.,  
LAS ANIMAS COUNTY, COLORADO

RIFFIN & ASSOCIATES, INC.

1414 ELK ST., ROCK SPRINGS, WY 82901

SCALE: 1" = 500'

DRG JOB No. 22227

304b(7)A LOC AERIAL

(307) 862-5028

DRAWN: 7/19/22 - EMB

REVISED: 4/9/24 - JMB

UPDATED TABLE

WORKING PAD SURFACE

PROPERTY LINE

2000' WORKING PAD SURFACE BUFFER

PROPOSED LOCATION DISTURBANCE

EXISTING COUNTY ROAD


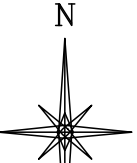
FEDERAL LEASE BOUNDARY

FENCE LINE

LOCATION DRAWING FEATURES 304b(7)A	
FEATURE	DISTANCE
i BUILDING	3609' NW
i BUILDING UNITS	3686' NW
ii PUBLICLY MAINTAINED ROADS AND TRAILS	3041' S
iii FENCES	16' E
iv ABOVE GROUND UTILITIES	3686' NW
v RAILROADS	5280'+ NW
vi PIPELINES	5280'+ N
vii MINES	5280'+ S
viii OIL AND GAS WELLS AND PRODUCTION FACILITIES	5280'+ N
ix INJECTION WELLS	5280'+ N
x PLUGGED OIL AND GAS WELLS	5280'+ N
xi KNOWN WATER WELLS	5118' NW
xii KNOWN SEWERS WITH MANHOLES	5280'+ N

UNGRADED ELEVATION: 5582.5'  
FINAL ELEVATION: 5581.8'  
AREA OF DISTURBANCE: 1.3± ACRES  
AREA OF WORKING PAD SURFACE: 1.0± ACRES

JACKSON 31 SENW 3054



BEFORE DIGGING  
CALL FOR  
UTILITY LINE LOCATION

PAD LOCATION:

LAT: N 37.388810  
LONG: W 103.505083

EVERETT JR &  
FLORENCE  
JACKSON

N62°24'29"W  
3609' TO BLDG.

N63°28'19"W  
3686' TO RES. BLDG.


S81°16'53"E  
16' TO FENCE LINE

COC 079951


SECTION 36, T. 30 N., R. 65 W.  
SECTION 31, T. 30 N., R. 54 W.

CO RD  
179


SECTION 31  
SECTION 32




WORKING PAD SURFACE




PROPERTY LINE




2000' WORKING PAD SURFACE BUFFER




PROPOSED LOCATION DISTURBANCE



EXISTING COUNTY ROAD



FEDERAL LEASE BOUNDARY



FENCE LINE

**DRG** RIFFIN & ASSOCIATES, INC.  
1414 ELK ST., ROCK SPRINGS, WY 82901  
(307) 862-5028

DRAWN: 7/19/22 - EMB  
REVISED: 4/9/24 - JMB  
UPDATED TABLE

BNL (ENTERPRISE) INC.  
JACKSON 31 SENW 3054  
SENW, SECTION 31, T.30 S., R.54 W., 6th P.M.,  
LAS ANIMAS COUNTY, COLORADO

LOCATION DRAWING FEATURES 304b(7)A	
FEATURE	DISTANCE
i BUILDING	3609' NW
i BUILDING UNITS	3686' NW
ii PUBLICLY MAINTAINED ROADS AND TRAILS	3041' S
iii FENCES	16' E
iv ABOVE GROUND UTILITIES	3686' NW
v RAILROADS	5280'+ NW
vi PIPELINES	5280'+ N
vii MINES	5280'+ S
viii OIL AND GAS WELLS AND PRODUCTION FACILITIES	5280'+ N
ix INJECTION WELLS	5280'+ N
x PLUGGED OIL AND GAS WELLS	5280'+ N
xi KNOWN WATER WELLS	5118' NW
xii KNOWN SEWERS WITH MANHOLES	5280'+ N

LOCATION DRAWING