

PHOTO LOG
HUDSON 12-26A, EICHTH FACILITY
WELD COUNTY, COLORADO
KERR-MCGEE OIL & GAS ONSHORE, LP



Tank Battery Wide View




Meter House Sample Location

PHOTO LOG
HUDSON 12-26A, EIGHTH FACILITY
WELD COUNTY, COLORADO
KERR-MCGEE OIL & GAS ONSHORE, LP



AST Sample Location




Pothole 01-03 Sample Locations

PHOTO LOG
HUDSON 12-26A, EIGHTH FACILITY
WELD COUNTY, COLORADO
KERR-MCGEE OIL & GAS ONSHORE, LP



PWV Excavation



PWV Excavation

PHOTO LOG
HUDSON 12-26A, EIGHTH FACILITY
WELD COUNTY, COLORADO
KERR-MCGEE OIL & GAS ONSHORE, LP




AST Sample Location



Emission Control Device (ECD) Excavation

PHOTO LOG
HUDSON 12-26A, EIGHTH FACILITY
WELD COUNTY, COLORADO
KERR-MCGEE OIL & GAS ONSHORE, LP



Separator Outlet Excavation



Separator Inlet Excavation

PHOTO LOG
HUDSON 12-26A, EIGHTH FACILITY
WELD COUNTY, COLORADO
KERR-MCGEE OIL & GAS ONSHORE, LP



AST Sample Location



Meter House Excavation