


PHOTO LOG
PSC 15-10FSV, 24A&4 O SA FACILITY
WELD COUNTY, COLORADO
KERR-MCGEE OIL & GAS ONSHORE, LP



AST01 Bottom



AST01 Footprint

PHOTO LOG
PSC 15-10FSV, 24A&4 O SA FACILITY
WELD COUNTY, COLORADO
KERR-MCGEE OIL & GAS ONSHORE, LP



AST02 Bottom



AST02 Footprint

PHOTO LOG
PSC 15-10FSV, 24A&4 O SA FACILITY
WELD COUNTY, COLORADO
KERR-MCGEE OIL & GAS ONSHORE, LP




PWV Excavation




Emissions Control Device (ECD) Footprint

PHOTO LOG
PSC 15-10FSV, 24A&4 O SA FACILITY
WELD COUNTY, COLORADO
KERR-MCGEE OIL & GAS ONSHORE, LP



Meter House 01 Inlet



Meter House 02 Inlet

PHOTO LOG
PSC 15-10FSV, 24A&4 O SA FACILITY
WELD COUNTY, COLORADO
KERR-MCGEE OIL & GAS ONSHORE, LP



Separator 01 Inlet/Outlet



FL01@4'

PHOTO LOG
PSC 15-10FSV, 24A&4 O SA FACILITY
WELD COUNTY, COLORADO
KERR-MCGEE OIL & GAS ONSHORE, LP






PHOTO LOG
PSC 15-10FSV, 24A&4 O SA FACILITY
WELD COUNTY, COLORADO
KERR-MCGEE OIL & GAS ONSHORE, LP



FL01-B01@10'



FL01-N01@9'

PHOTO LOG
PSC 15-10FSV, 24A&4 O SA FACILITY
WELD COUNTY, COLORADO
KERR-MCGEE OIL & GAS ONSHORE, LP



FL01-E01@9'




FL01-S01@9'

PHOTO LOG
PSC 15-10FSV, 24A&4 O SA FACILITY
WELD COUNTY, COLORADO
KERR-MCGEE OIL & GAS ONSHORE, LP



FL01-W01@9'



FL01 Excavation