


Inspection Photos  
Location Name: Antelope I-29 PAD  
Location ID: 422173



**Photo 1 – Wellhead – Unmarked Risers**



**Photo 2 – Wellhead – Sign faded; no longer visible**



**Inspection Photos**  
**Location Name: Antelope I-29 PAD**  
**Location ID: 422173**



**Photo 3 – Wellhead – Sign faded; no longer visible**



**Photo 4 – Wellhead**

**Inspection Photos**  
**Location Name: Antelope I-29 PAD**  
**Location ID: 422173**




**Photo 5 – Wellhead – Sign faded; no longer visible**




**Photo 6 – Wellheads**



**Inspection Photos**  
**Location Name: Antelope I-29 PAD**  
**Location ID: 422173**



**Photo 7 – Wellhead – Sign faded; no longer visible**



**Photo 8 – Wellhead – Sign faded; no longer visible**



**Inspection Photos**  
**Location Name: Antelope I-29 PAD**  
**Location ID: 422173**



**Photo 9 – N-29 Wellhead Site**



**Photo 10 – Separators**

**Inspection Photos**  
**Location Name: Antelope I-29 PAD**  
**Location ID: 422173**



Energy and Carbon Management Commission  
40.36794, -104.35187, 4537.0ft  
06/12/2024 13:18:47

**Photo 11 – Tank Battery**