





Legend

-  Excavation Extent
(Collected via Trimble GPS)
-  Proposed Soil Boring Location

Notes

All locations are approximate unless otherwise noted.
GPS – Global Positioning System




Image Source: Google Earth; July 2023
Projection: WGS 84 UTM Zone 13 North

DATE:	June 4, 2024
DESIGNED BY:	C. Hamlin
DRAWN BY:	R. Aronoff



Tasman, Inc.
6855 W. 119th Ave.
Broomfield, CO 80020

PDC Energy, Inc. (69175) – DJ Basin
Former Bunn M 1-34 Wellhead
NESE, Section 34, Township 6 North, Range 66 West
Weld County, Colorado

PROPOSED SOIL BORING
LOCATION MAP

FIGURE
3