AERIAL LOCATION PHOTO

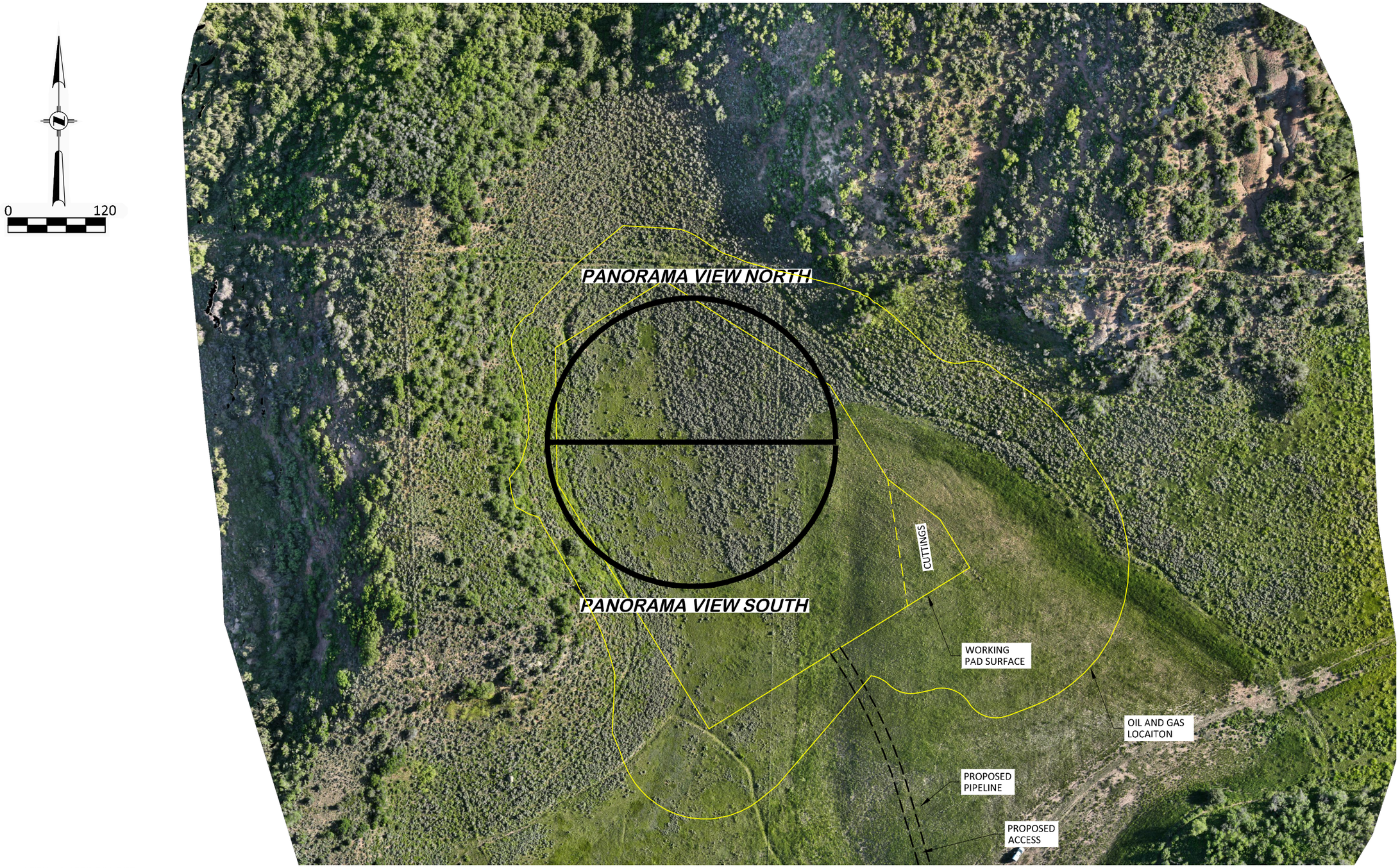

AERIAL PHOTO SOURCE
AERIAL UNMANNED AIRCRAFT PHOTOGRAMMETRY AT 150' ABOVE
GROUND LEVEL (AGL) TAKEN 6/26/2023

PAD LOCATION:
LAT: 39.254781 N
LONG: 107.784158 W

LARAMIE 0993-29-01

LOCATION PICTURES 1 OF 4

LARAMIE ENERGY, LLC
LARAMIE 0993-29-01
NENE, SECTION 29, T. 9 S., R. 93 W., 6th P.M.,
MESA COUNTY, COLORADO

RIFFIN & ASSOCIATES, INC.
1414 ELK ST., ROCK SPRINGS, WY 82901
(307) 362-5028

DRAWN: 8/10/2023 - DEH
SCALE: 1" = 120'
REVISED: 9/11/2023 - DEH
DRG JOB No. 22334
MISC. REVISIONS
304b(4) LOC PIC (1)

LOCATION PHOTOS
6/26/2023



W N E

LOCATION AREA PANORAMA LOOKING NORTH



E S W

LOCATION AREA PANORAMA LOOKING SOUTH

LARAMIE 0993-29-01

LOCATION PICTURES 2 OF 4

LARAMIE ENERGY, LLC
LARAMIE 0993-29-01
NENE, SECTION 29, T. 9 S., R. 93 W., 6th P.M.,
MESA COUNTY, COLORADO

RIFFIN & ASSOCIATES, INC.
1414 ELK ST., ROCK SPRINGS, WY 82901
(307) 362-5028

DRAWN: 8/10/2023 - DEH
SCALE: NOT TO SCALE
REVISED: 8/31/2023 - DEH
DRG JOB No. 22334
MISC. REVISIONS
304b(4) LOC PIC (2)

AERIAL LOCATION PHOTO

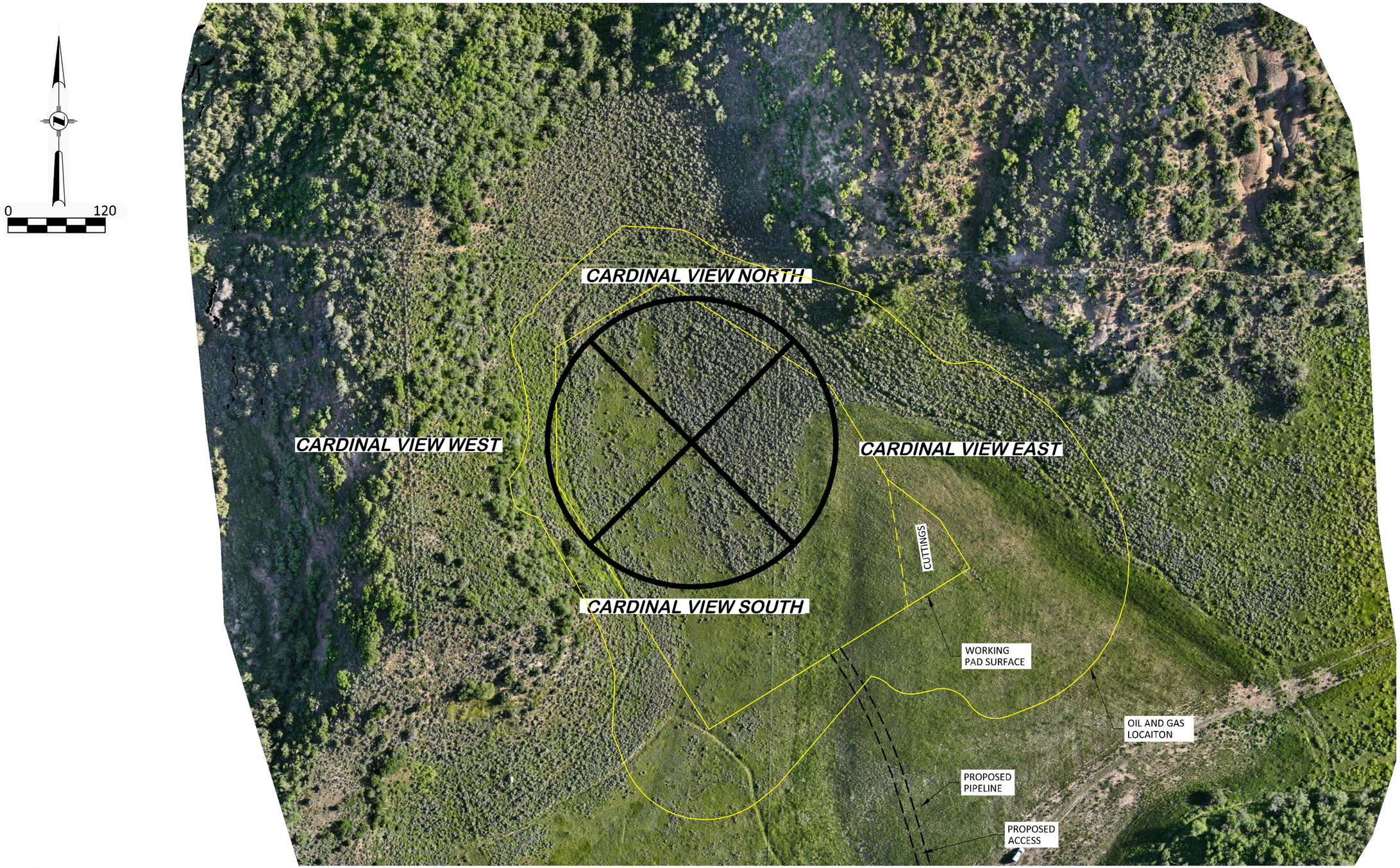

AERIAL PHOTO SOURCE
AERIAL UNMANNED AIRCRAFT PHOTOGRAMMETRY AT 150' ABOVE GROUND LEVEL (AGL) TAKEN 6/26/2023

PAD LOCATION:
LAT: 39.254781 N
LONG: 107.784158 W

LARAMIE 0993-29-01

LOCATION PICTURES 3 OF 4

LARAMIE ENERGY, LLC
LARAMIE 0993-29-01
NENE, SECTION 29, T. 9 S., R. 93 W., 6th P.M.,
MESA COUNTY, COLORADO

RIFFIN & ASSOCIATES, INC.
1414 ELK ST., ROCK SPRINGS, WY 82901
(307) 362-5028

SCALE: 1" = 120'
DRG JOB No. 22334
304b(4) LOC PIC (3)

DRAWN: 8/10/2023 - DEH
REVISED: 9/11/2023 - DEH
MISC. REVISIONS

CARDINAL LOCATION PHOTOS

WELL LOCATION LOOKING NORTH
6/26/2023

WELL LOCATION LOOKING SOUTH
6/26/2023

WELL LOCATION LOOKING EAST
6/26/2023

WELL LOCATION LOOKING WEST
6/26/2023

LARAMIE 0993-29-01

LOCATION PICTURES 4 OF 4

LARAMIE ENERGY, LLC
LARAMIE 0993-29-01
NENE, SECTION 29, T. 9 S., R. 93 W., 6th P.M.,
MESA COUNTY, COLORADO

RIFFIN & ASSOCIATES, INC.
1414 ELK ST., ROCK SPRINGS, WY 82901
(307) 362-5028

DRAWN: 8/10/2023 - DEH
SCALE: NOT TO SCALE
REVISED: 8/31/2023 - DEH
DRG JOB No. 22334
MISC. REVISIONS
304b(4) LOC PIC (4)