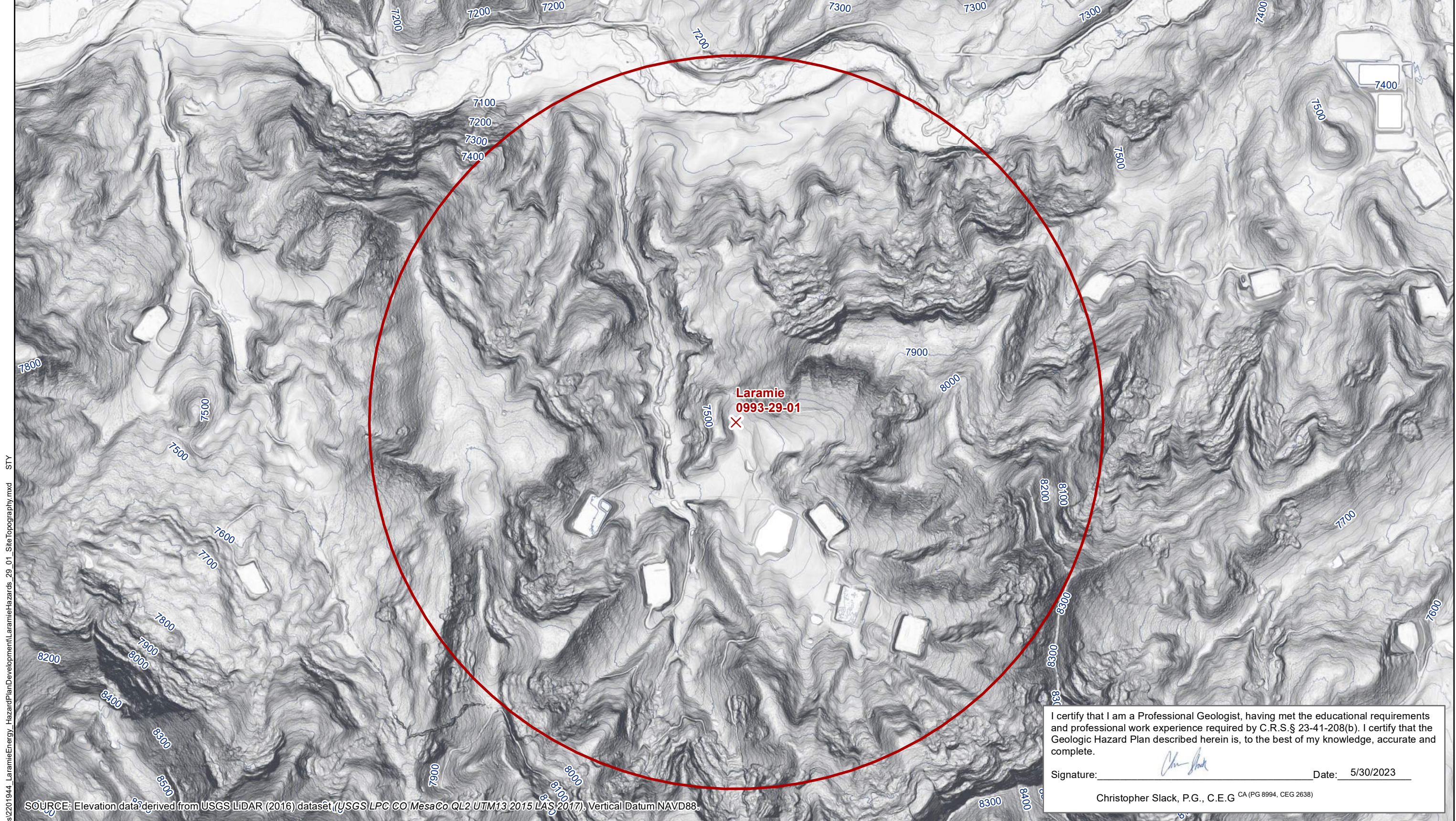
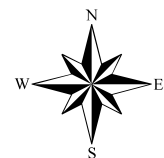


30-May-2023 Z:\Projects\2201944 LaramieEnergy HazardPlanDevelopment\LaramieHazards_29_01_LocationMap.mxd CGS



0 0.25 0.5 1 Miles



Laramie 0993-29-01
Geologic Hazard Plan
NENE, Section 29, T.9 S., R 93 W., 6th P.M.

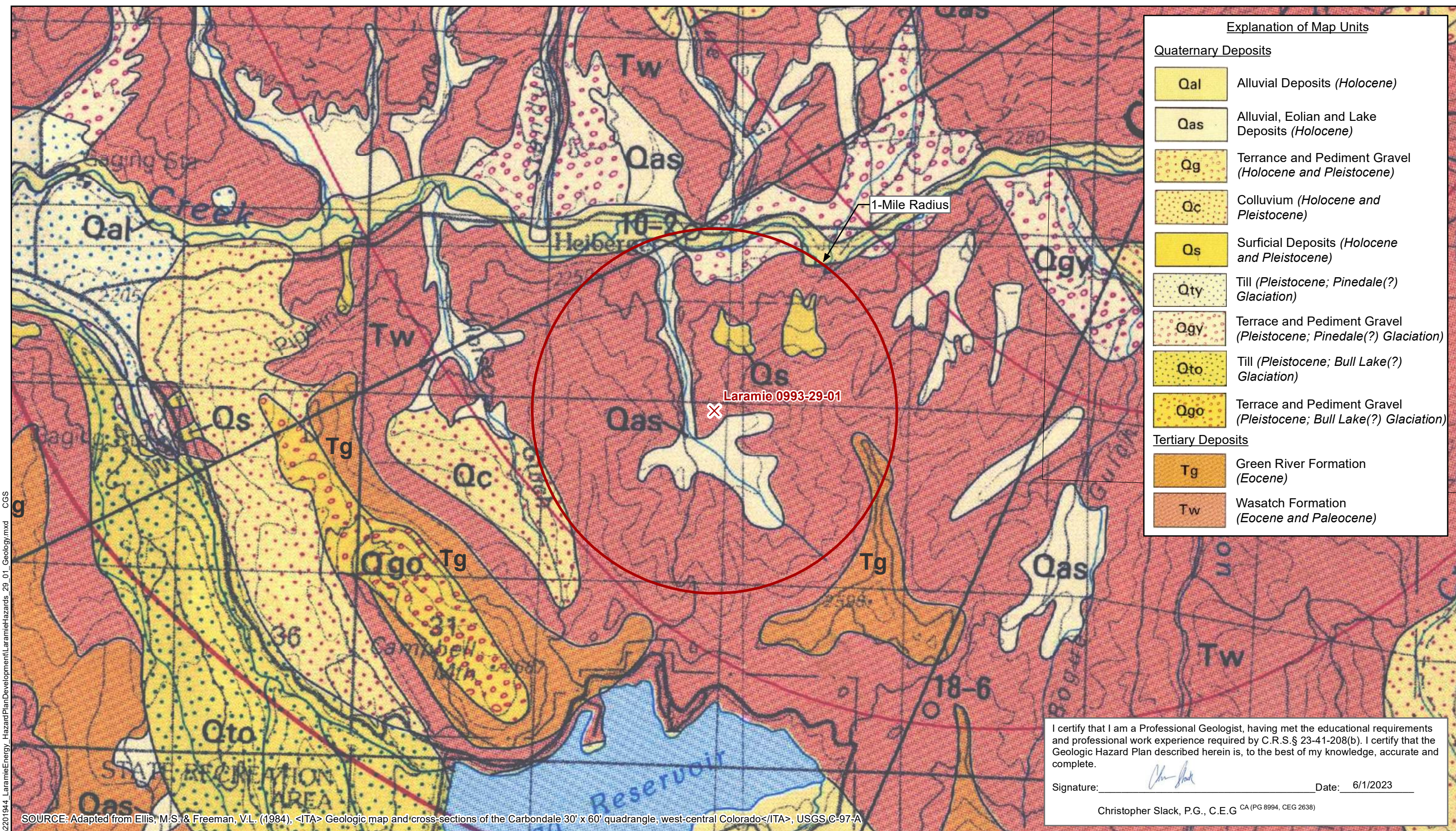
Laramie Energy, LLC

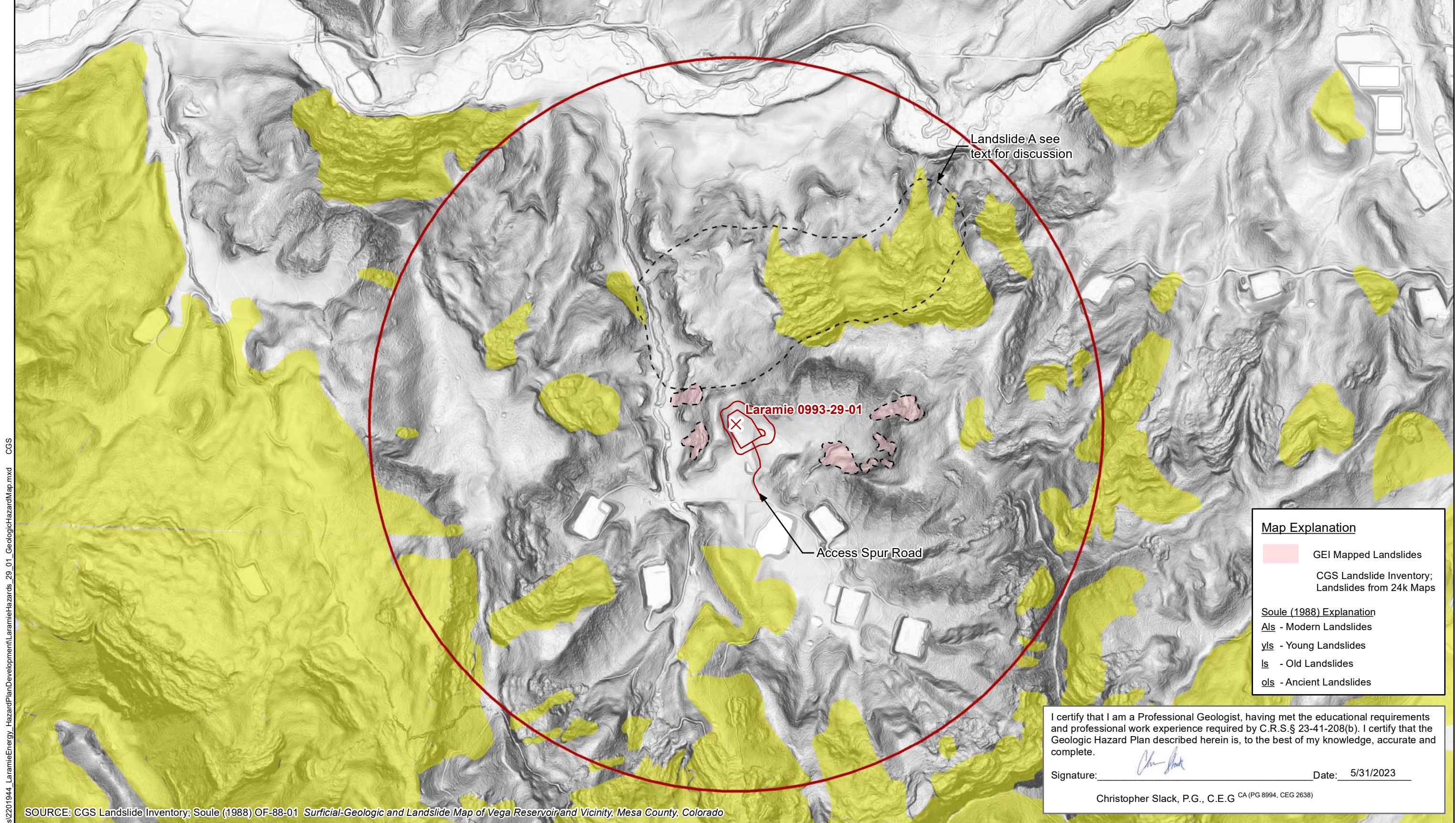


June 2023

LARAMIE 0993-29-01
SITE TOPOGRAPHY

Figure 2





31-May-2023 Z:\Projects\2201944 LaramieEnergy HazardPlanDevelopment\LaramieHazards_29_01_GeologicHazardMap.mxd CGS

0 0.25 0.5 1 Miles



Laramie 0993-29-01
Geologic Hazard Plan
NENE, Section 29, T.9 S., R 93 W., 6th P.M.

Laramie Energy, LLC

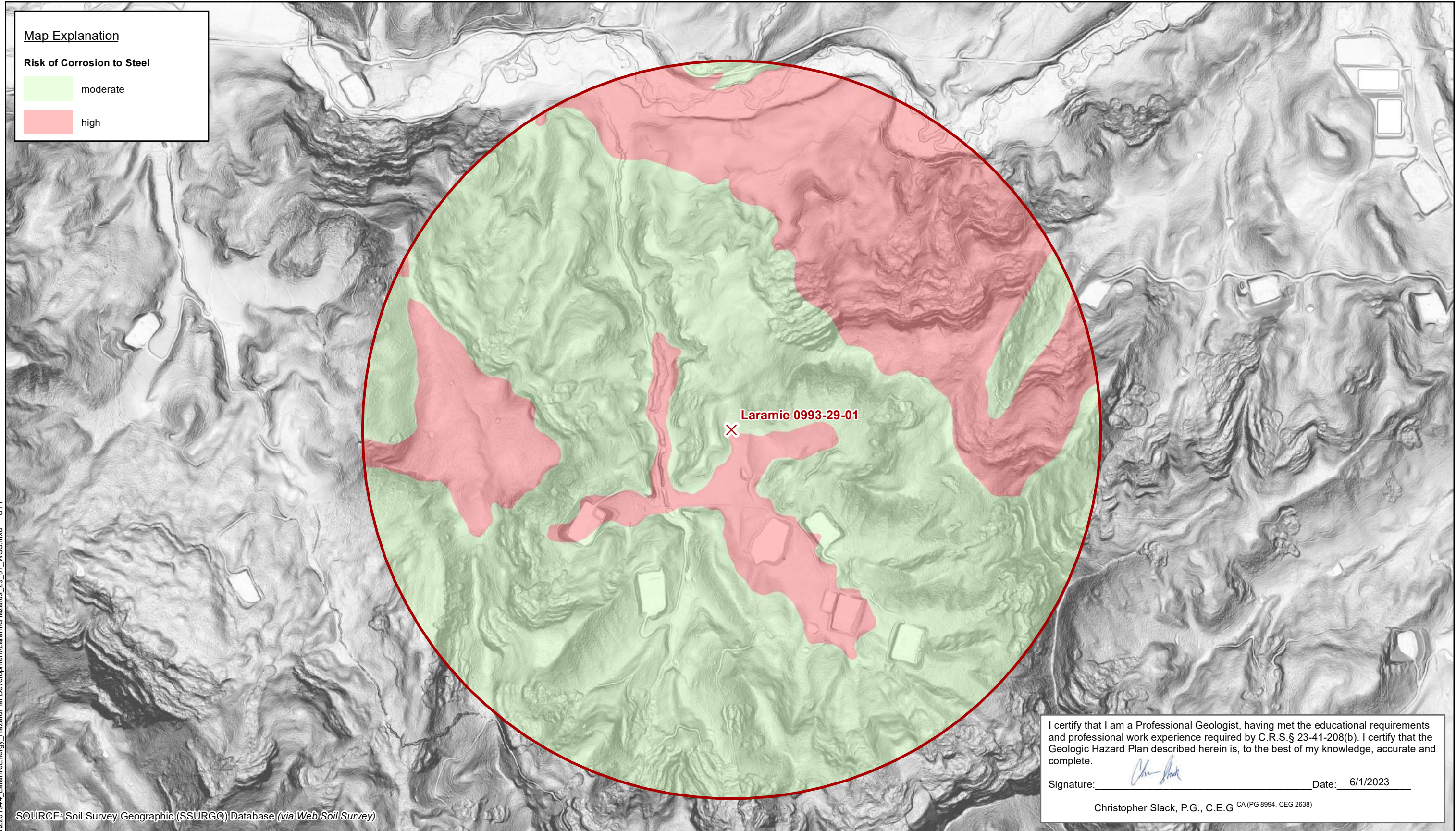


LARAMIE 0993-29-01
LANDSLIDE HAZARD MAP

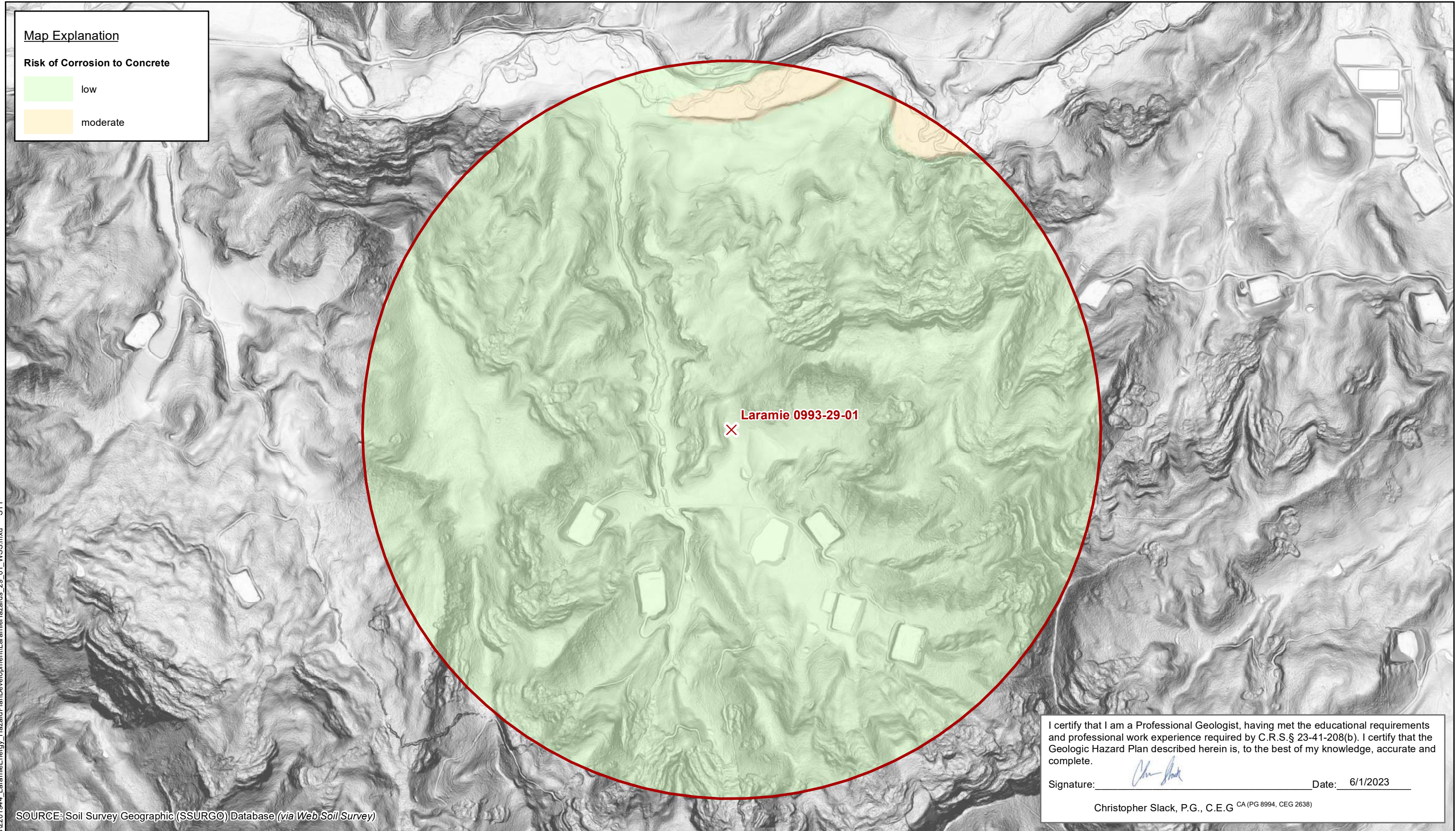
June 2023

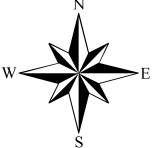

Figure 4

01-Jun-2023 Z:\Projects\220194.4 LaramieEnergy HazardPlanDevelopment\LaramieHazards_29_01_WSS.mxd STY



01-Jun-2023 Z:\Projects\220194.4 LaramieEnergy HazardPlanDevelopment\LaramieHazards_29_01_WSS.mxd STY



<p>0 0.25 0.5 1 Miles</p> 	<p>Laramie 0993-29-01 Geologic Hazard Plan NENE, Section 29, T.9 S., R 93 W., 6th P.M.</p> <p>Laramie Energy, LLC</p>		<p>LARAMIE 0993-29-01 RISK OF CORROSION TO CONCRETE</p> <p>June 2023</p> <p>Figure 6</p>
---	--	---	--