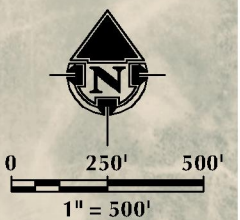




















NE1/4 SE1/4 & SE1/4 NE1/4 SECTION 34, TOWNSHIP 4 NORTH, RANGE 63 WEST, 6TH P.M., WELD COUNTY, COLORADO



- | | | |
|---|--|--|
| 1. ABOVE GROUND UTILITY LINES ARE $\pm 187'$ E AND $\pm 364'$ E. | 10. PROPOSED WELL: 5 MINUTES TO MIDNIGHT 34-1HZ | 22. PROPOSED WELL: 5 MINUTES TO MIDNIGHT 34-13HZ |
| 2. EXISTING FENCES ARE $\pm 478'$ N, $\pm 693'$ NW, $\pm 1599'$ W, $\pm 1639'$ N, $\pm 1825'$ NE AND $\pm 1838'$ S. | 11. PROPOSED WELL: 5 MINUTES TO MIDNIGHT 34-2HZ | 23. PROPOSED WELL: 5 MINUTES TO MIDNIGHT 34-14HZ |
| 3. EXISTING PRIVATE ROADS ARE $\pm 253'$ E, $\pm 635'$ N AND $\pm 1876'$ S. | 12. PROPOSED WELL: 5 MINUTES TO MIDNIGHT 34-3HZ | 24. PROPOSED WELL: 5 MINUTES TO MIDNIGHT 34-15HZ |
| 4. EXISTING FACILITIES ARE $\pm 554'$ N, $\pm 562'$ N, $\pm 606'$ N, $\pm 1935'$ S AND $\pm 1938'$ S. | 13. PROPOSED WELL: 5 MINUTES TO MIDNIGHT 34-4HZ | 25. PROPOSED WELL: 5 MINUTES TO MIDNIGHT 34-16HZ |
| 5. EXISTING WELL: MUSTANG V41-34-33XRLNB (PR) IS $\pm 716'$ N. | 14. PROPOSED WELL: 5 MINUTES TO MIDNIGHT 34-5HZ | 26. PROPOSED WELL: 5 MINUTES TO MIDNIGHT 34-17HZ |
| 6. EXISTING WATER WELL (PERMIT #173925, WELL CONSTRUCTED) IS $\pm 1943'$ NE. | 15. PROPOSED WELL: 5 MINUTES TO MIDNIGHT 34-6HZ | 27. PROPOSED WELL: 5 MINUTES TO MIDNIGHT 34-18HZ |
| 7. PROPOSED OIL & GAS LOCATION | 16. PROPOSED WELL: 5 MINUTES TO MIDNIGHT 34-7HZ | 28. PUMP JACK OPERATIONS AREA |
| 8. WORKING PAD SURFACE | 17. PROPOSED WELL: 5 MINUTES TO MIDNIGHT 34-8HZ | 29. PROPOSED 5 MINUTES TO MIDNIGHT 8-34HZ FACILITY |
| 9. 2000' WORKING PAD SURFACE BUFFER | 18. PROPOSED WELL: 5 MINUTES TO MIDNIGHT 34-9HZ | 30. PROPOSED OXY BRONCO COMMUNICATIONS TOWER |
| | 19. PROPOSED WELL: 5 MINUTES TO MIDNIGHT 34-10HZ | |
| | 20. PROPOSED WELL: 5 MINUTES TO MIDNIGHT 34-11HZ | |
| | 21. PROPOSED WELL: 5 MINUTES TO MIDNIGHT 34-12HZ | |

LEGEND			ALL MEASUREMENTS ARE MADE FROM NEAREST EDGE OF THE WORKING PAD SURFACE
 EXISTING WELL  PROPOSED WELL  WATER WELL  PUBLIC ROAD  PRIVATE ROAD  EXISTING FENCE	 WORKING PAD SURFACE  2000' WORKING PAD SURFACE BUFFER  PROPOSED OIL & GAS LOCATION  PUMP JACK AREA  PROPOSED FACILITY  DITCH/CANAL/DRAINAGE  POND	 AGU ABOVE GROUND UTILITY LINE  EPL EXISTING PIPELINE  EXISTING FACILITY  EXISTING BUILDING  RESIDENTIAL BUILDING UNIT  NON-RESIDENTIAL BUILDING UNIT  TEMPORARY EQUIPMENT AREA	

SURFACE USE: RANGELAND

**ALL MEASUREMENTS ARE MADE
FROM NEAREST EDGE OF THE
WORKING PAD SURFACE**

SURFACE USE: RANGELAND

PREPARED FOR:
Kerr-McGee Oil & Gas Onshore LP



DATE SURVEYED:	9/27/23
DATE:	11/20/23
DRAFTER:	JAC
REVISED:	

DATA SOURCES & NOTES:

- AERIAL COURTESY OF NAIP.
- WATER WELLS COURTESY OF COLORADO DIVISION OF WATER RESOURCES.
- MANY FEATURES ON THIS MAP COME FROM PUBLICLY AVAILABLE DATA AND FEATURES LYING OUTSIDE THE SURFACE PROPERTY MAY HAVE BEEN OBTAINED FROM AERIAL IMAGERY. THE ACCURACY AND COMPLETENESS OF SAID DATA HAS NOT BEEN VERIFIED BY 609 CONSULTING, LLC. EXISTING CONDITIONS MAY DIFFER FROM WHAT IS SHOWN.