







**Legend**

-  Parcels
-  Highway
-  Township / Range
-  Section
-  Quarter Section
-  County Boundary

1: 812



135.4 0 67.69 135.4 Feet

**Notes**