

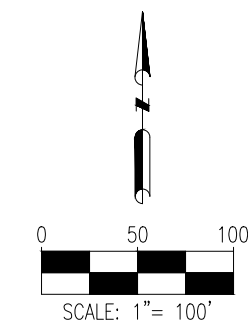
C24-10 PAD FACILITY DRAWING












ITEM	DESCRIPTION	QUANTITY
1	MULTI-PHASE FLOWMETER	6
2	MANIFOLD	2
3	CHEMICAL INJECTION SKID	3
4	COMMUNICATION TOWER	1
5	GAS LIFT METER BUILDING	2
6	SOLAR SKID	5
7	MLVT	1

MEASUREMENTS ARE MADE FROM THE NEAREST EDGE OF
THE OIL & GAS LOCATION

- A. FENCE IS $\pm 0'$ (TO BE REMOVED)
- B. TEMPORARILY ABANDONED WELL IS $\pm 98'$ NE
- C. PLUGGED AND ABANDONED WELL IS $\pm 15'$ S
- D. WATER WELL IS $\pm 4'$ S
- E. PRIVATE ROAD IS $\pm 32'$ S



DISCLAIMER:
THIS PLOT DOES NOT REPRESENT A MONUMENTED LAND SURVEY AND SHOULD NOT BE RELIED UPON TO DETERMINE BOUNDARY LINES, PROPERTY OWNERSHIP OR OTHER PROPERTY INTERESTS. PARCEL LINES, IF DEPICTED HAVE NOT BEEN FIELD VERIFIED AND MAY BE BASED UPON PUBLICLY AVAILABLE DATA THAT ALSO HAS NOT BEEN INDEPENDENTLY VERIFIED.

 <p>8620 Wolff Court Westminster, CO 80031 (303) 928-7128 www.ascentgeomatics.com</p>	FIELD DATE: 11-16-22	DRAWING DATE: 05-09-23	SITE NAME: C24-10 PAD	DATA SOURCE: AERIAL IMAGERY: NAIP 2021	LEGEND: = PROPOSED WELL  = TEMPORARILY ABANDONED WELL  = PLUGGED & ABANDONED WELL = WATER WELL = PROPOSED ACCESS ROAD  = PRIVATE ROAD  = FENCE	= OIL & GAS LOCATION  = PROPOSED 100' FLOWLINE CORRIDOR  = PROPOSED FACILITY = PROPOSED MLVT  = RECLAIMED AREA	PREPARED FOR: 
	DRAWN BY: JW	CHECKED BY: CSG	SURFACE LOCATION: NW 1/4 SE 1/4 SEC. 24, T4N, R64W, 6TH P.M. WELD COUNTY, COLORADO				