

Map Key

- Project Location
- Water Well (Permit)
- 0.25 Mile Buffer
- 1 Mile Buffer
- Freshwater Emergent Wetland
- Freshwater Forested/Shrub Wetland
- Freshwater Pond
- Lake
- Riverine
- Township Boundaries
- Section Boundaries



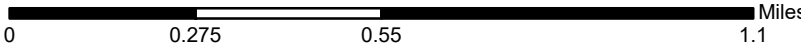
112 High Street
Buffalo, Wyoming 82834
855.684.5891

www.absarokasolutions.com

FEO.CO.0701.32


**Surprise-Damfino S6
Sensitive Receptors Map**

Jackson County, State of Colorado




0 0.275 0.55 1.1 Miles

Coordinate System: WGS 1984 UTM Zone 13N



Date: 9/26/2023

Scale: 1:18,000



Map Key

- Background Sample (4/27/23)
- Well Location



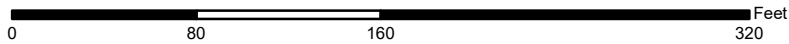
112 High Street
Buffalo, Wyoming 82834
855.684.5891

www.absarokasolutions.com

FEO.CO.0701.32

**Surprise-Damfino S6
Site Location Overview**

Jackson County, Colorado




Coordinate System: WGS 1984 UTM Zone 13N



Date: 9/26/2023

Scale: 1:1,000



Map Key

- ▲ Soil Sample Location
- Well Location



112 High Street
Buffalo, Wyoming 82834
855.684.5891

www.absarokasolutions.com

FEO.CO.0701.32

**Surprise-Damfino S6
Soil Sample Locations
July 31, 2023**

Jackson County, Colorado

N


0 30 60 120 Feet

Coordinate System: WGS 1984 UTM Zone 13N



Date: 9/26/2023

Scale: 1:400



Map Key

- ▲ Soil Sample Location
- Well Location




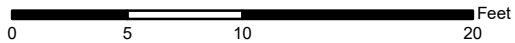
112 High Street
Buffalo, Wyoming 82834
855.684.5891

www.absarokasolutions.com


FEO.CO.0701.32

**Surprise-Damfino S6
Soil Sample Locations
August 1, 2023**

Jackson County, Colorado





Coordinate System: WGS 1984 UTM Zone 13N



Date: 9/26/2023

Scale: 1:100



Map Key

- ▲ Soil Sample Location
- Well Location




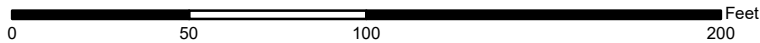
112 High Street
Buffalo, Wyoming 82834
855.684.5891

www.absarokasolutions.com


FEO.CO.0701.32

**Surprise-Damfino S6
Soil Sample Locations
August 3, 2023**

Jackson County, Colorado

Coordinate System: WGS 1984 UTM Zone 13N



Date: 10/12/2023

Scale: 1:650



Map Key

- ▲ Soil Sample Location
- Well Location



112 High Street
 Buffalo, Wyoming 82834
 855.684.5891

www.absarokasolutions.com

FEO.CO.0701.32


**Surprise-Damfino S6
 Soil Sample Locations
 August 10, 2023**

Jackson County, Colorado



Date: 9/26/2023

Scale: 1:250



Coordinate System: WGS 1984 UTM Zone 13N



Map Key

- ▲ Soil Sample Location
- Well Location



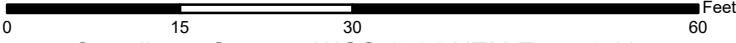
112 High Street
Buffalo, Wyoming 82834
855.684.5891

www.absarokasolutions.com


FEO.CO.0701.32

**Surprise-Damfino S6
Soil Sample Locations
August 15, 2023**

Jackson County, Colorado




0 15 30 60 Feet



N

Coordinate System: WGS 1984 UTM Zone 13N



Date: 9/26/2023

Scale: 1:200



Map Key

- ▲ Soil Sample Location
- Well Location




112 High Street
Buffalo, Wyoming 82834
855.684.5891

www.absarokasolutions.com

FEO.CO.0701.32

**Surprise-Damfino S6
Soil Sample Locations
August 23, 2023**

Jackson County, Colorado



Coordinate System: WGS 1984 UTM Zone 13N



Date: 10/12/2023

Scale: 1:250