

Inspection Photos

05/06/2024

Operator: TEP ROCKY MOUNTAIN LLC #96850

Location ID: 311852

Inspection Doc: 696205816

Rio Blanco County, CO

Aaron Trujillo
NW Reclamation Specialist
CECMC



COLORADO

**Energy & Carbon Management
Commission**

Department of Natural Resources

Inspection Photos

Operator Name: TEP ROCKY MOUNTAIN LLC #96850

Location ID: 311852



Photo 1: Photos 1-2 taken from the south end of the Location. Photo provides an overview of the Location from west, northwest, northeast to east. Photos also show the unused riser equipment associated with abandoned wells have been removed.



COLORADO

**Energy & Carbon Management
Commission**

Department of Natural Resources

Inspection Photos

Operator Name: TEP ROCKY MOUNTAIN LLC #96850

Location ID: 311852



Photo 2: See comments under photo 1.



COLORADO

**Energy & Carbon Management
Commission**

Department of Natural Resources

Inspection Photos

Operator Name: TEP ROCKY MOUNTAIN LLC #96850

Location ID: 311852





Photo 3: Stained soils due to spills at the wells remain evident.

Inspection Photos

Operator Name: TEP ROCKY MOUNTAIN LLC #96850

Location ID: 311852




Photo 4: Stained soils due to spills at the wells remain evident.

Inspection Photos

Operator Name: TEP ROCKY MOUNTAIN LLC #96850

Location ID: 311852



Photo 5: Unused equipment, or equipment not necessary for production remain stored on the Location.



COLORADO

**Energy & Carbon Management
Commission**

Department of Natural Resources

Inspection Photos

Operator Name: TEP ROCKY MOUNTAIN LLC #96850

Location ID: 311852



Photo 6: Unused equipment, or equipment not necessary for production remain stored on the Location. Photo left taken during the 3/18/2024 inspection. Photo right shows Operator has since brought on and stored additional unnecessary equipment on the Location.



Photo 2: Photo taken from the cut slopes of the Location. Photo top left/right taken from the toe of the slopes looking up, photo bottom right taken from the top of the slope looking down. Photos examples showing stormwater and erosion control BMPs remain missing at cut slopes of the Location; erosion degradation has persisted.



COLORADO

**Energy & Carbon Management
Commission**

Department of Natural Resources

Inspection Photos

Operator Name: TEP ROCKY MOUNTAIN LLC #96850

Location ID: 311852



Photo 8: Photos 8-9 taken from the top of the cut slopes on the Location, facing down hill. Photos show erosion degradation occurring on the slopes. BMPs to minimize erosion, degradation and sediment transport remain missing or insufficient.



COLORADO

**Energy & Carbon Management
Commission**

Department of Natural Resources

Inspection Photos

Operator Name: TEP ROCKY MOUNTAIN LLC #96850

Location ID: 311852



Photo 9: See comments under photo 8.



COLORADO

**Energy & Carbon Management
Commission**

Department of Natural Resources

Inspection Photos

Operator Name: TEP ROCKY MOUNTAIN LLC #96850

Location ID: 311852



Photo 2: Photo left example of Halogeton observed on the interim areas established during the 2023 growing season. Photo right shows Halogeton germination.