



**Own Resources Operating LLC**

KNODEL 41-17  
SWNE SEC.17-T4S-R42W  
YUMA COUNTY, CO  
LICENSE #69175

**332-3585**

IN CASE OF  
EMERGENCY CALL  
IN CASE OF FIRE OR MEDICAL EMERGENCY CALL 911

Latitude: 39.716080  
Longitude: -102.087519  
Elevation: 1138.36±3.00 m  
Accuracy: 3.54 m  
Time: 04-24-2024 10:57:09





Latitude: 39.716103  
Longitude: -102.087410  
Elevation: 1137.48±3.56 m  
Accuracy: 4.60 m  
Time: 04-24-2024 10:57:21

NoteCam @ iOS






Latitude: 39.716107  
Longitude: -102.087422  
Elevation: 1138.21±3.56 m  
Accuracy: 4.60 m  
Time: 04-24-2024 10:57:25

NoteCam @ iOS






Latitude: 39.716114  
Longitude: -102.087429  
Elevation: 1138.23±3.56 m  
Accuracy: 4.60 m  
Time: 04-24-2024 10:57:29

NoteCam @ iOS



A photograph of a dry, cracked, and dusty ground surface. The ground is light brown with numerous small, dark specks and larger, irregular cracks. In the upper left corner, the long, dark shadows of a metal fence or railing are cast across the ground. The overall scene suggests a hot, arid environment.

Latitude: 39.716140  
Longitude: -102.087436  
Elevation: 1136.84±3.37 m  
Accuracy: 4.74 m  
Time: 04-24-2024 10:57:52

NoteCam @ iOS






Latitude: 39.716177  
Longitude: -102.087475  
Elevation: 1136.30±3.37 m  
Accuracy: 4.74 m  
Time: 04-24-2024 10:58:08

NoteCam @ iOS





Latitude: 39.716176  
Longitude: -102.087477  
Elevation: 1136.47±3.37 m  
Accuracy: 4.74 m  
Time: 04-24-2024 10:58:10

NoteCam @ iOS





Latitude: 39.716136  
Longitude: -102.087543  
Elevation: 1136.69±3.37 m  
Accuracy: 4.74 m  
Time: 04-24-2024 10:58:32

NoteCam © iOS





Latitude: 39.716114  
Longitude: -102.087528  
Elevation: 1136.58±3.38 m  
Accuracy: 4.74 m  
Time: 04-24-2024 10:58:43

NoteCam @ iOS