





## Legend

-  P&A'd Wellhead
-  Background Soil Sample Location
-  Approximate Location of Flowline (To Be Removed)
-  Approximate Location of Flowline (Removed)



Native-BG01@3', 6'



Agriculture

Native-BG02@3', 6'



Former  
Anders 11-17  
Wellhead



Native-BG03@3', 6'



0 20 40  
Feet

© 2023 Microsoft Corporation © 2023 Maxar © CNES (2023) Distribution  
Airbus DS

## Background Soil Sample Locations Map

Anders 11-17 Wellhead  
Kerr-McGee Oil & Gas Onshore, LP  
NESW SEC 17-T2N-R66W  
Weld County, CO

Project Number: 09A1417319

FIGURE

3