

Main Field 1" = 100' (1:1200)



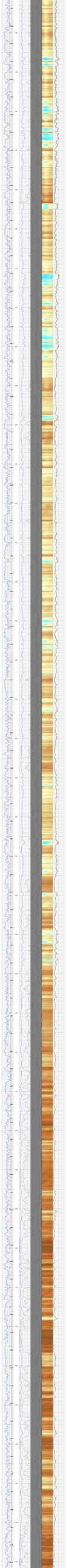



TWG THE WIRELINE GROUP

Repeat Pass 5" = 100' (0 PSI)

Database File tep_fed_rg_511-18-297_rcbl.db
Dataset Pathname repeat
Presentation Format twgrcbl
Dataset Creation Tue Feb 20 08:32:28 2024
Charted by Depth in Feet scaled 1:240

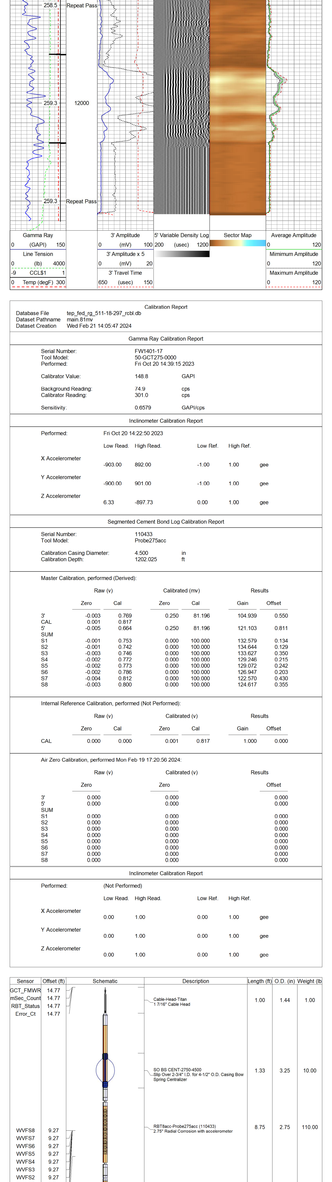

Calibration Report

Database File tep_fed_rg_511-18-297_rcbl.db
Dataset Pathname main 81mr
Dataset Creation Wed Feb 21 14:05:47 2024

Gamma Ray Calibration Report

Serial Number: FW1401-17
Tool Model: 50-GCT275-5000
Performed: Fri Oct 20 14:39:15 2023

Calibrator Value: 148.8 GAPI

Background Reading: 74.9 cps
Calibrator Reading: 301.0 cps

Sensitivity: 0.6579 GAPI/cps

Inclinometer Calibration Report

Performed: Fri Oct 20 14:22:50 2023

	Low Read.	High Read.	Low Ref.	High Ref.	
X Accelerometer	-903.00	892.00	-1.00	1.00	gee
Y Accelerometer	-900.00	901.00	-1.00	1.00	gee
Z Accelerometer	6.33	-897.73	0.00	1.00	gee

Segmented Cement Bond Log Calibration Report

Serial Number: 110433
Tool Model: Probe275sec

Calibration Casing Diameter: 4.500 in
Calibration Depth: 1202.025 ft

Master Calibration, performed (Derived):

	Raw (v)		Calibrated (mv)		Results	
	Zero	Cal	Zero	Cal	Gain	Offset
7	-0.003	0.769	0.250	81.196	104.939	0.550
6	0.001	0.817				
5	-0.005	0.664	0.250	81.196	121.103	0.811
SUM						
S1	-0.001	0.753	0.000	100.000	132.579	0.134
S2	-0.003	0.740	0.000	100.000	134.824	0.180
S3	-0.003	0.746	0.000	100.000	133.627	0.350
S4	-0.002	0.772	0.000	100.000	129.246	0.315
S5	-0.002	0.773	0.000	100.000	129.072	0.242
S6	-0.002	0.786	0.000	100.000	126.947	0.203
S7	-0.004	0.812	0.000	100.000	122.570	0.430
S8	-0.003	0.800	0.000	100.000	124.617	0.355

Internal Reference Calibration, performed (Not Performed):

	Raw (v)		Calibrated (v)		Results	
	Zero	Cal	Zero	Cal	Gain	Offset
CAL	0.000	0.000	0.001	0.817	1.000	0.000

Air Zero Calibration, performed Mon Feb 19 17:20:50 2024:

	Raw (v)	Calibrated (v)	Results
	Zero	Zero	Offset
7	0.000	0.000	0.000
6	0.000	0.000	0.000
SUM			
S1	0.000	0.000	0.000
S2	0.000	0.000	0.000
S3	0.000	0.000	0.000
S4	0.000	0.000	0.000
S5	0.000	0.000	0.000
S6	0.000	0.000	0.000
S7	0.000	0.000	0.000
S8	0.000	0.000	0.000

Inclinometer Calibration Report

Performed: (Not Performed)

	Low Read.	High Read.	Low Ref.	High Ref.	
X Accelerometer	0.00	1.00	0.00	1.00	gee
Y Accelerometer	0.00	1.00	0.00	1.00	gee
Z Accelerometer	0.00	1.00	0.00	1.00	gee

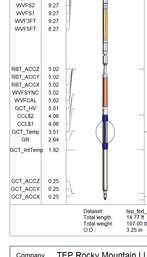

Dataset: tep_fed_rg_511-18-297_rcbl.db: field/well/run1/main
Total length: 167.75 ft
Total weight: 197.00 lb
O.D.: 3.25 in

Company	TEP Rocky Mountain LLC
Well	RG 511-18-297
Field	Love Ranch
County	Rio Blanco
State	Colorado

TWG THE WIRELINE GROUP

Radial Cement Bond
Gamma Ray
Casing Collar Log