

Attachment B





SITE NAME: Hall 42-33 Tank Battery & Wellhead							DATE: 3/28/2024	REM. PROJECT #: 33411	WEATHER: Sunny 40		
SITE DIRECTIONS: From CR31 & CR76, south 0.5 mile, west 400 feet, NW into location							CLIENT: PDC				
LEGALS AND LAT/LONG: 40.533092, -104.776601							TASMAN PERSONNEL: SW				
SOIL TYPES: Clayey Sand - SC							SURFACE GRADIENT: Southeast				
SOIL SAMPLING							FACILITY INFRASTRUCTURE				
Date/Time	Soil Sample ID	PID (ppm)	Visual	Olfactory	Photo?	Grab or Lab Sample?	EQUIPMENT		Quantity		
							Above Ground Storage Tank (AST)		1		
3/28/2024 10:39	ECD01 @0-6"	0.1	No Staining	No Odor	Yes	Grab	Buried or Partially Buried Vessel		1		
3/28/2024 10:41	ECD02@0-6"	0.0	No Staining	No Odor	Yes	Grab	Separator		1		
3/28/2024 10:52	MH01@0-6"	0.0	No Staining	No Odor	Yes	Grab	Emission Control Device (ECD)		2		
3/28/2024 10:55	COMP@0-6"	0.0	No Staining	No Odor	Yes	Grab	Dump Line		1		
3/28/2024 11:00	WDL@0-6"	0.1	No Staining	No Odor	Yes	Grab	Wellhead		1		
3/28/2024 12:04	PWV01-B@2'	6.8	Organic Content	Slight HC Odor	Yes	Lab	Flowline		1		
3/28/2024 12:06	PWV01-N@1'	0.3	No Staining	No Odor	Yes	Grab	Other:				
3/28/2024 12:08	PWV01-E@1'	0.2	No Staining	No Odor	Yes	Grab	Soil Loads Removed				
3/28/2024 12:10	PWV01-S@1'	0.6	No Staining	No Odor	Yes	Grab	IMPACTED SOIL IDENTIFIED? Yes				
3/28/2024 12:14	PWV01-W@1'	1.0	No Staining	No Odor	Yes	Lab	ESTIMATED VOLUME OF IMPACTS: 12 yards				
3/28/2024 12:19	FLR01@4'	6.0	Organic Content	Strong HC Odor	Yes	Lab	Date		Number	CY	
3/28/2024 12:23	WH01@6'	1.1	Organic Content	Slight HC Odor	Yes	Lab	3/28/2024		1	8	
3/28/2024 12:30	WHS01-N@0-6"	0.8	No Staining	No Odor	Yes	Grab					
3/28/2024 12:35	WHS01-E@0-6"	1.6	No Staining	No Odor	Yes	Lab					
3/28/2024 12:46	WHS01-S@0-6"	1.4	No Staining	No Odor	Yes	Grab					
3/28/2024 12:55	WHS01-W@0-6"	1.3	No Staining	No Odor	Yes	Grab	Total Removed		1	8	
3/28/2024 13:44	SEP01-FL@4'	8.9	HC Staining	HC Odor	Yes	Lab	Disposal Facility: WM - Ault				
3/28/2024 13:50	FL01-01 @ 6'	1.0	Organic Content	No Odor	Yes	Lab	Groundwater Recovery				
3/28/2024 13:57	AST01@0-6'	0.4	No Staining	No Odor	Yes	Grab	DATE GW ENCOUNTERED: 3/28/2024		DEPTH: 2'		
3/28/2024 14:27	SEP01-DL@4'	10.0	HC Staining	Slight HC Odor	Yes	Lab	GROUNDWATER IN CONTACT WITH IMPACTED SOIL? Groundwater in contact with soil impacts.				
3/28/2024 14:37	BKG01@4'	0.2	No Staining	No Odor	Yes	Lab					
3/28/2024 14:39	BKG01@6'	0.3	No Staining	No Odor	Yes	Lab	LNAPL OR SHEEN OBSERVED ON GW? Light sheen observed on GW.				
GROUNDWATER SAMPLING							Date		BBLS		
Date/Time	Groundwater Sample ID	Depth Collected	Turbid?	Sheen?	Odor?	Photo?					
3/28/2024 11:14	GW01	2'	Low Turbidity	Light Sheen	Light HC Odor	Yes					
3/28/2024 12:14	GW02	6'	Low Turbidity	Light Sheen	Light HC Odor	Yes					
3/28/2024 14:14	GW03	6'	Low Turbidity	Light Sheen	Light HC Odor	Yes	Total Removed		0		
							Disposal Facility:				





SITE NAME: Hall 42-33 Tank Battery & Wellhead							DATE: 3/28/2024		REM. PROJECT #: 33411		WEATHER: Sunny 40	
SITE DIRECTIONS: From CR31 & CR76, south 0.5 mile, west 400 feet, NW into location							CLIENT: PDC					
LEGALS AND LAT/LONG: 40.533092, -104.776601							TASMAN PERSONNEL: SW					
SOIL TYPES: Clayey Sand - SC							SURFACE GRADIENT: Southeast					
SOIL SAMPLING							FACILITY INFRASTRUCTURE					
Date/Time	Soil Sample ID	PID (ppm)	Visual	Olfactory	Photo?	Grab or Lab Sample?	EQUIPMENT		Quantity			
							Above Ground Storage Tank (AST)					
3/28/2024 14:59	BKG02@4'	0.2	No Staining	No Odor	Yes	Lab	Buried or Partially Buried Vessel					
3/28/2024 15:04	BKG02@6'	0.2	No Staining	No Odor	Yes	Lab	Separator					
							Emission Control Device (ECD)					
							Dump Line					
							Wellhead					
							Flowline					
							Other:					
							Soil Loads Removed					
							IMPACTED SOIL IDENTIFIED?					
							ESTIMATED VOLUME OF IMPACTS:					
							Date		Number		CY	
							Total Removed					
							Disposal Facility:					
							Groundwater Recovery					
							DATE GW ENCOUNTERED:		DEPTH:			
							GROUNDWATER IN CONTACT WITH IMPACTED SOIL?					
							LNAPL OR SHEEN OBSERVED ON GW?					
GROUNDWATER SAMPLING							Date		BBLS			
Date/Time	Groundwater Sample ID	Depth Collected	Turbid?	Sheen?	Odor?	Photo?						
							Total Removed		0			
							Disposal Facility:					





Photographic Log

													
Equipment ID: <small>ECD01</small>			Equipment Type:			Equipment ID: <small>ECD02</small>			Equipment Type:				
Material:			Volume:		Contents:		Material:			Volume:		Contents:	
Notes/Conditions:						Notes/Conditions:							





Photographic Log

					
Equipment ID: MH01		Equipment Type:			
Material:	Volume:	Contents:		Material:	Volume:
Notes/Conditions:			Notes/Conditions:		



Photographic Log

					
Equipment ID: WDL		Equipment Type:			
Material:	Volume:	Contents:			
Notes/Conditions:					
					
Equipment ID: PWV01-B/gw01		Equipment Type:			
Material:	Volume:	Contents:			
Notes/Conditions:					

Photographic Log

					
Equipment ID: PWV01-N		Equipment Type:			
Material:	Volume:	Contents:			
Notes/Conditions:					
					
Equipment ID: PWV01-E		Equipment Type:			
Material:	Volume:	Contents:			
Notes/Conditions:					

Photographic Log

					
Equipment ID: PWV01-S		Equipment Type:			
Material:	Volume:	Contents:		Material:	Volume:
Notes/Conditions:			Notes/Conditions:		

Photographic Log



Equipment ID:FLR01, WH01

Equipment Type:

Material:

Volume:

Contents:

Notes/Conditions:



Equipment ID:WHS01-N

Equipment Type:

Material:

Volume:



Contents:

Notes/Conditions:



Photographic Log

											
Equipment ID:WHS01-E			Equipment Type:			Equipment ID:WHS01-S			Equipment Type:		
Material:		Volume:		Contents:		Material:		Volume:		Contents:	
Notes/Conditions:						Notes/Conditions:					



Photographic Log

							
Equipment ID: WHS01-W		Equipment Type:		Equipment ID: FL01		Equipment Type:	
Material:	Volume:	Contents:	Material:	Volume:	Contents:		
Notes/Conditions:			Notes/Conditions:				

Photographic Log

							
Equipment ID: SEP01-FL		Equipment Type:		Equipment ID: AST01		Equipment Type:	
Material:		Volume:		Material:		Volume:	
Contents:				Contents:			
Notes/Conditions:				Notes/Conditions:			

Photographic Log

					
Equipment ID: SEP01-DL		Equipment Type:			
Material:	Volume:	Contents:			
Notes/Conditions:					

Photographic Log



Equipment ID: BKG02		Equipment Type:		Equipment ID:		Equipment Type:	
Material:	Volume:	Contents:		Material:	Volume:	Contents:	
Notes/Conditions:				Notes/Conditions:			