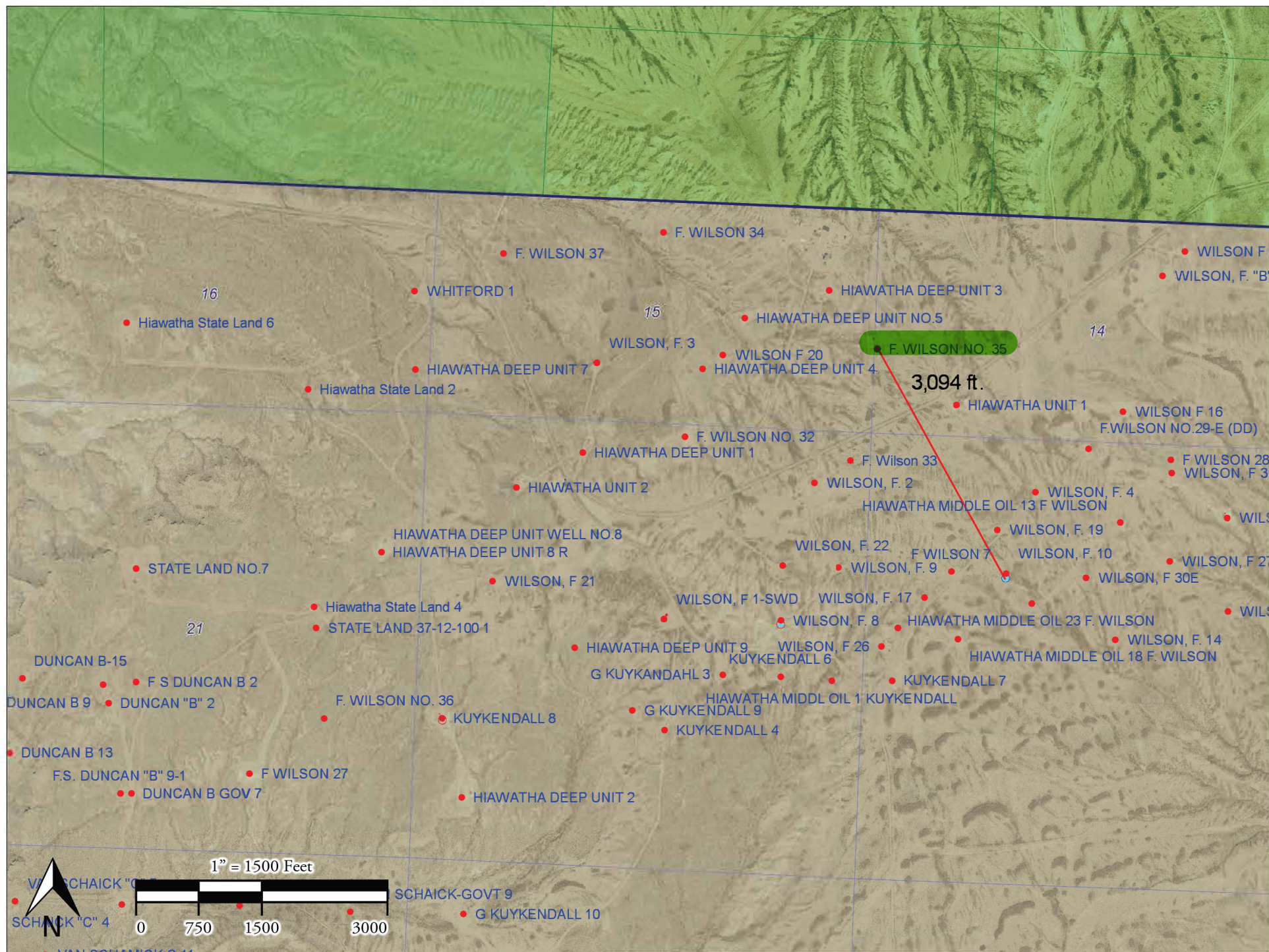


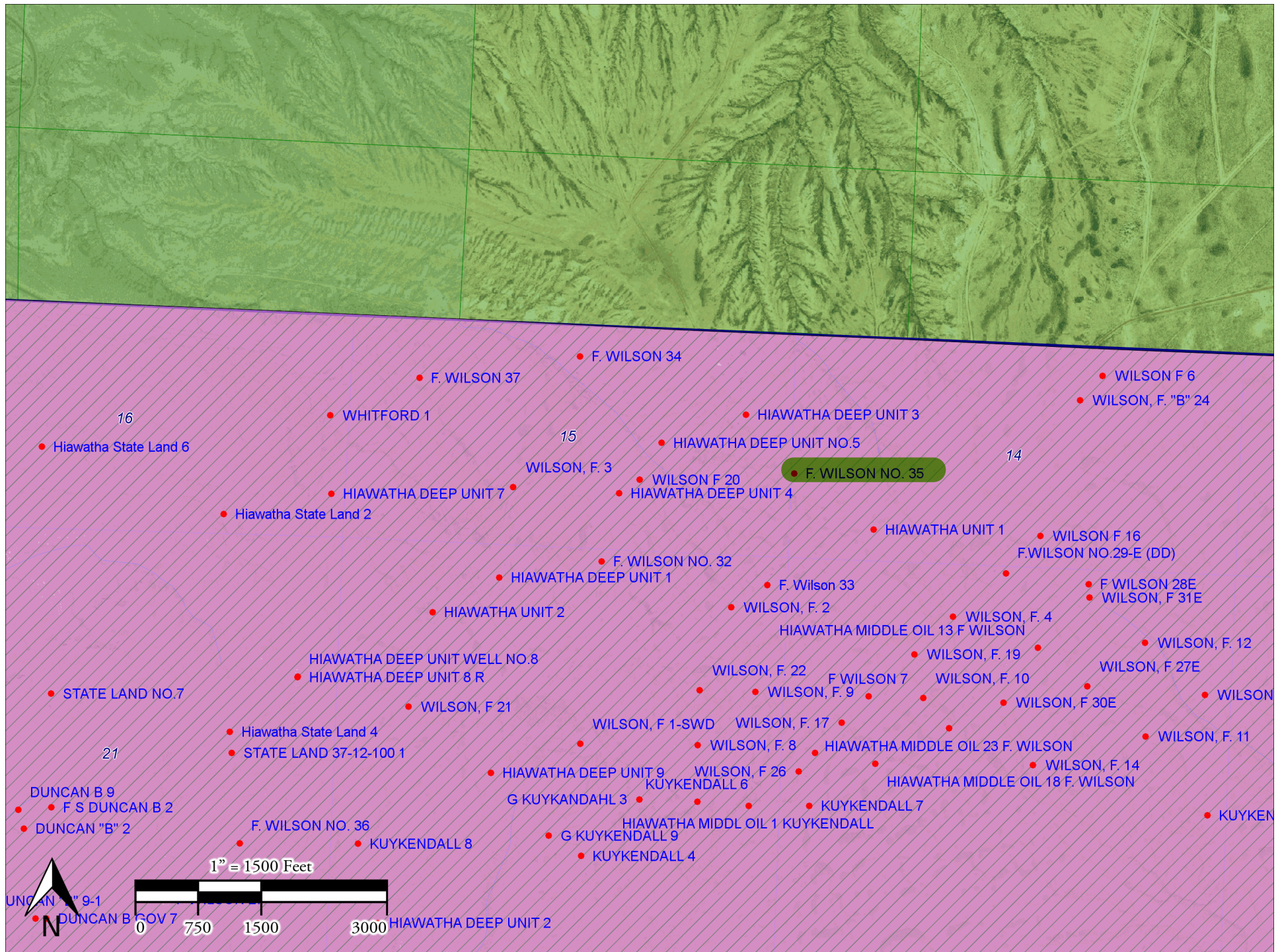
Distance to Water Well



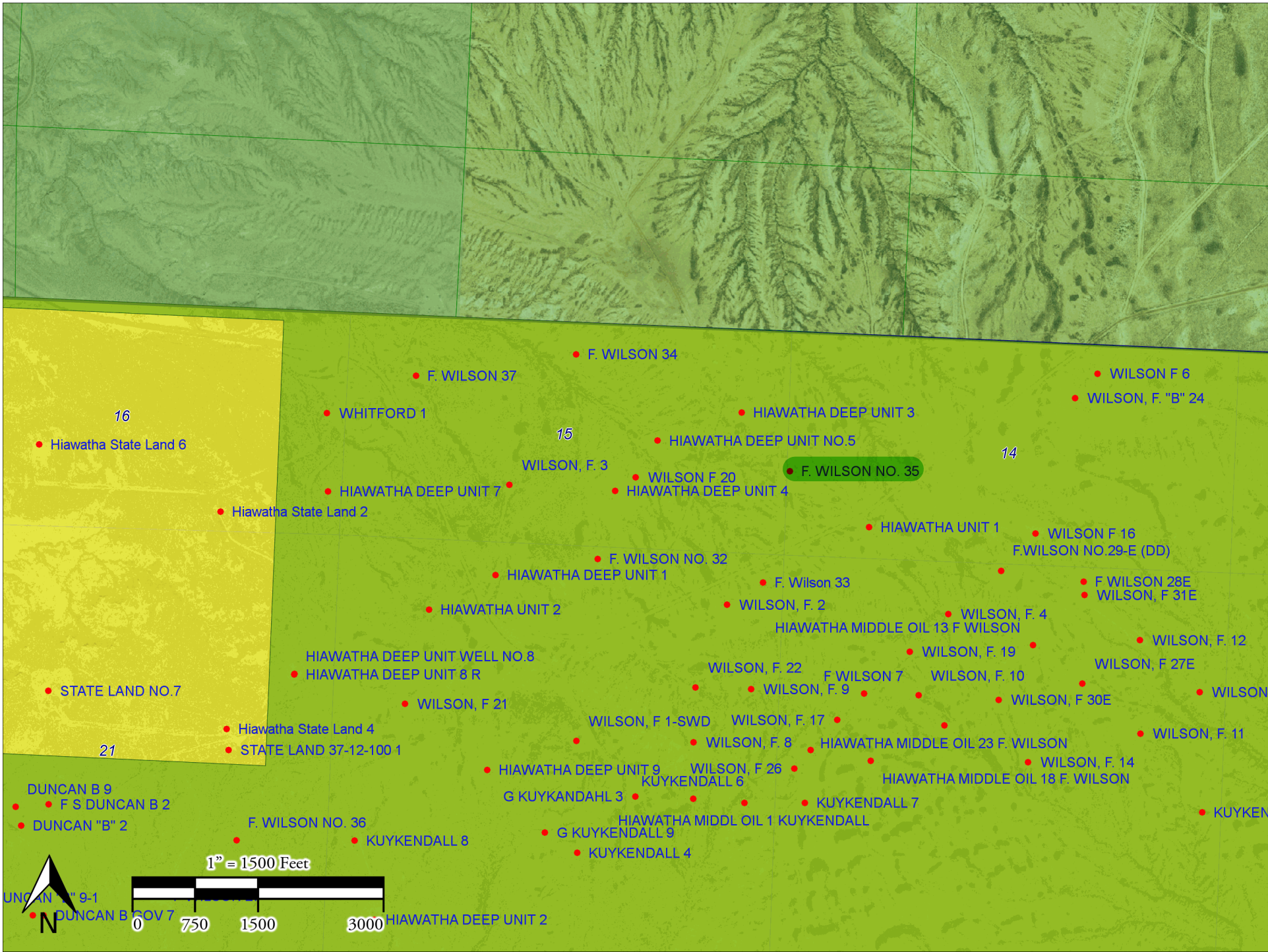
The map displays the following locations and features:

- Well Locations (Red Dots):**
 - F. WILSON 34
 - F. WILSON 37
 - WHITFORD 1
 - Hiawatha State Land 6
 - Hiawatha State Land 2
 - Hiawatha DEEP UNIT 7
 - WILSON, F. 3
 - WILSON F 20
 - Hiawatha DEEP UNIT 4
 - F. WILSON NO. 32
 - Hiawatha DEEP UNIT 1
 - Hiawatha UNIT 2
 - Hiawatha DEEP UNIT WELL NO.8
 - Hiawatha DEEP UNIT 8 R
 - STATE LAND NO.7
 - Hiawatha State Land 4
 - STATE LAND 37-12-100 1
 - WILSON, F 21
 - Hiawatha State Land 4
 - STATE LAND 37-12-100 1
 - DUNCAN B 9
 - F S DUNCAN B 2
 - DUNCAN "B" 2
 - F. WILSON NO. 36
 - KUYKENDALL 8
 - G KUYKANDAH 3
 - G KUYKENDALL 9
 - KUYKENDALL 4
 - Hiawatha DEEP UNIT 9
 - WILSON, F 1-SWD
 - WILSON, F 17
 - WILSON, F 8
 - WILSON, F 26
 - KUYKENDALL 6
 - Hiawatha MIDL OIL 1 KUYKENDALL
 - WILSON, F 2
 - F. Wilson 33
 - WILSON, F. 2
 - Hiawatha MIDDLE OIL 13 F WILSON
 - WILSON, F. 22
 - F WILSON 7
 - WILSON, F. 9
 - WILSON, F. 19
 - WILSON, F. 10
 - WILSON, F 30E
 - WILSON, F. 12
 - WILSON, F 27E
 - WILSON, F. 11
 - WILSON, F. 14
 - Hiawatha MIDDLE OIL 18 F. WILSON
 - WILSON, F. 4
 - WILSON F 16
 - F.WILSON NO.29-E (DD)
 - F WILSON 28E
 - WILSON, F 31E
 - WILSON, F. 12
 - WILSON, F 27E
 - WILSON, F. 11
 - KUYKEN
- Highlighted Well:** F. WILSON NO. 35 (Green box)
- Distance:** 1,051' (indicated by a red line from the highlighted well to the center of the map)
- Scale:** 1" = 1500 Feet
- North Arrow:** Located in the bottom left corner.

HPH - Greater Sage Grouse General Habitat Management Area



Federal Minerals and Surface



Soil Survey - Boltus-Beamton

