




Legend

-  Excavation Extent
(Collected via Trimble GPS)
-  Underground Flowline Location
(Collected via Trimble GPS)
-  Laboratory Soil Sample Location
(Collected via Trimble GPS)

Notes

All locations are approximate unless otherwise noted.
GPS – Global Positioning System

0 ft. 10 ft. 20 ft.

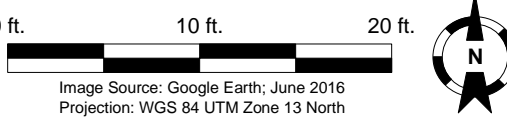


Image Source: Google Earth; June 2016
Projection: WGS 84 UTM Zone 13 North

DATE:	May 22, 2023
DESIGNED BY:	C. Hamlin
DRAWN BY:	S. Anderson



Tasman, Inc.
6855 W. 119th Ave.
Broomfield, CO 80020

PDC Energy, Inc. – DJ Basin
Former Eckhardt 34-1 Wellhead
NWSE, Section 34, Township 5 North, Range 64 West
Weld County, Colorado

SOIL SAMPLE
LOCATION MAP
(WELLHEAD)

FIGURE
1