

Energy & Carbon Management Commission



Park T-4 Pad Tank Battery Issue Report

Created on March 27, 2024

Captured on March 27, 2024



Type	Count
Observation	36

No.	Type	Severity	Created	Status	Cost of Repair
1	 Observation	—	March 27, 2024	Open	—
2	 Observation	—	March 27, 2024	Open	—
3	 Observation	—	March 27, 2024	Open	—
4	 Observation	—	March 27, 2024	Open	—
5	 Observation	—	March 27, 2024	Open	—
6	 Observation	—	March 27, 2024	Open	—
7	 Observation	—	March 27, 2024	Open	—
8	 Observation	—	March 27, 2024	Open	—
9	 Observation	—	March 27, 2024	Open	—
10	 Observation	—	March 27, 2024	Open	—
11	 Observation	—	March 27, 2024	Open	—
12	 Observation	—	March 27, 2024	Open	—
13	 Observation	—	March 27, 2024	Open	—
14	 Observation	—	March 27, 2024	Open	—
15	 Observation	—	March 27, 2024	Open	—
16	 Observation	—	March 27, 2024	Open	—
17	 Observation	—	March 27, 2024	Open	—
18	 Observation	—	March 27, 2024	Open	—
19	 Observation	—	March 27, 2024	Open	—
20	 Observation	—	March 27, 2024	Open	—
21	 Observation	—	March 27, 2024	Open	—
22	 Observation	—	March 27, 2024	Open	—
23	 Observation	—	March 27, 2024	Open	—
24	 Observation	—	March 27, 2024	Open	—
25	 Observation	—	March 27, 2024	Open	—
26	 Observation	—	March 27, 2024	Open	—
27	 Observation	—	March 27, 2024	Open	—
28	 Observation	—	March 27, 2024	Open	—
29	 Observation	—	March 27, 2024	Open	—
30	 Observation	—	March 27, 2024	Open	—
31	 Observation	—	March 27, 2024	Open	—
32	 Observation	—	March 27, 2024	Open	—
33	 Observation	—	March 27, 2024	Open	—
34	 Observation	—	March 27, 2024	Open	—
35	 Observation	—	March 27, 2024	Open	—
36	 Observation	—	March 27, 2024	Open	—
					Total: \$0.00

Open

36 - Observation

Mar 27, 2024 at 9:59am



Details

Summary:	N/A
Created:	Mar 27, 2024, 2:56pm by Adam Burns
Cost of Repair:	—
Lat/Long:	40.3348934, -104.4385159
Northing:	1366613.5 US ft
Easting:	3295911.2 US ft
Elevation:	4624.63 US ft
NAD83(2011) / Colorado North (ftUS) (US survey foot)	

Open

35 - Observation

Mar 27, 2024 at 9:59am




Details

Summary:	N/A
Created:	Mar 27, 2024, 2:55pm by Adam Burns
Cost of Repair:	—
Lat/Long:	40.3348849, -104.4385165
Northing:	1366610.4 US ft
Easting:	3295911.0 US ft
Elevation:	4624.17 US ft
NAD83(2011) / Colorado North (ftUS) (US survey foot)	

Open

34 - Observation

Mar 27, 2024 at 9:59am



Details

Summary:	N/A
Created:	Mar 27, 2024, 2:55pm by Adam Burns
Cost of Repair:	—
Lat/Long:	40.3348714, -104.4384820
Northing:	1366605.7 US ft
Easting:	3295920.7 US ft
Elevation:	4624.54 US ft
NAD83(2011) / Colorado North (ftUS) (US survey foot)	

Open

33 - Observation

Mar 27, 2024 at 9:59am



Details

Summary:	N/A
Created:	Mar 27, 2024, 2:55pm by Adam Burns
Cost of Repair:	—
Lat/Long:	40.3348755, -104.4385110
Northing:	1366607.0 US ft
Easting:	3295912.6 US ft
Elevation:	4624.47 US ft
NAD83(2011) / Colorado North (ftUS) (US survey foot)	

Open

32 - Observation

Mar 27, 2024 at 9:59am



Details

Summary:	N/A
Created:	Mar 27, 2024, 2:55pm by Adam Burns
Cost of Repair:	—
Lat/Long:	40.3348731, -104.4385278
Northing:	1366606.1 US ft
Easting:	3295907.9 US ft
Elevation:	4624.36 US ft
NAD83(2011) / Colorado North (ftUS) (US survey foot)	

Open

31 - Observation

Mar 27, 2024 at 9:59am




Details

Summary:	N/A
Created:	Mar 27, 2024, 2:54pm by Adam Burns
Cost of Repair:	—
Lat/Long:	40.3348501, -104.4385253
Northing:	1366597.8 US ft
Easting:	3295908.7 US ft
Elevation:	4624.37 US ft
NAD83(2011) / Colorado North (ftUS) (US survey foot)	

Open

30 - Observation

Mar 27, 2024 at 9:59am



Details

Summary:	N/A
Created:	Mar 27, 2024, 2:54pm by Adam Burns
Cost of Repair:	—
Lat/Long:	40.3348044, -104.4384904
Northing:	1366581.2 US ft
Easting:	3295918.7 US ft
Elevation:	4625.97 US ft
NAD83(2011) / Colorado North (ftUS) (US survey foot)	

29 - Observation

Open

Mar 27, 2024 at 9:59am



Details

Summary:	N/A
Created:	Mar 27, 2024, 2:54pm by Adam Burns
Cost of Repair:	—
Lat/Long:	40.3348717, -104.4385670
Northing:	1366605.5 US ft
Easting:	3295897.0 US ft
Elevation:	4624.44 US ft
NAD83(2011) / Colorado North (ftUS) (US survey foot)	

Open

28 - Observation

Mar 27, 2024 at 9:59am



Details

Summary:	N/A
Created:	Mar 27, 2024, 2:53pm by Adam Burns
Cost of Repair:	—
Lat/Long:	40.3348499, -104.4386084
Northing:	1366597.4 US ft
Easting:	3295885.6 US ft
Elevation:	4624.52 US ft
NAD83(2011) / Colorado North (ftUS) (US survey foot)	

Open

27 - Observation

Mar 27, 2024 at 9:59am



Details

Summary:	N/A
Created:	Mar 27, 2024, 2:53pm by Adam Burns
Cost of Repair:	—
Lat/Long:	40.3348751, -104.4385953
Northing:	1366606.6 US ft
Easting:	3295889.1 US ft
Elevation:	4624.46 US ft
NAD83(2011) / Colorado North (ftUS) (US survey foot)	

Open

26 - Observation

Mar 27, 2024 at 9:59am



Details

Summary:	N/A
Created:	Mar 27, 2024, 2:53pm by Adam Burns
Cost of Repair:	—
Lat/Long:	40.3348848, -104.4386002
Northing:	1366610.1 US ft
Easting:	3295887.7 US ft
Elevation:	4624.22 US ft
NAD83(2011) / Colorado North (ftUS) (US survey foot)	

Open

25 - Observation

Mar 27, 2024 at 9:59am



Details

Summary:	N/A
Created:	Mar 27, 2024, 2:52pm by Adam Burns
Cost of Repair:	—
Lat/Long:	40.3349015, -104.4386882
Northing:	1366615.9 US ft
Easting:	3295863.1 US ft
Elevation:	4624.36 US ft
NAD83(2011) / Colorado North (ftUS) (US survey foot)	

Open

24 - Observation

Mar 27, 2024 at 9:59am




Details

Summary:	N/A
Created:	Mar 27, 2024, 2:52pm by Adam Burns
Cost of Repair:	—
Lat/Long:	40.33482, -104.43891
Area:	30.66 ft ²
Surface area:	46.57 ft ²

23 - Observation

Open

Mar 27, 2024 at 9:59am




Details

Summary:	N/A
Created:	Mar 27, 2024, 2:51pm by Adam Burns
Cost of Repair:	—
Lat/Long:	40.3347227, -104.4389800
Northing:	1366549.8 US ft
Easting:	3295782.5 US ft
Elevation:	4624.46 US ft
NAD83(2011) / Colorado North (ftUS) (US survey foot)	

Open

22 - Observation

Mar 27, 2024 at 9:59am




Details

Summary:	N/A
Created:	Mar 27, 2024, 2:51pm by Adam Burns
Cost of Repair:	—
Lat/Long:	40.3347180, -104.4389811
Northing:	1366548.1 US ft
Easting:	3295782.2 US ft
Elevation:	4624.37 US ft
NAD83(2011) / Colorado North (ftUS) (US survey foot)	

Open

21 - Observation

Mar 27, 2024 at 9:59am




Details

Summary:	N/A
Created:	Mar 27, 2024, 2:51pm by Adam Burns
Cost of Repair:	—
Lat/Long:	40.3346905, -104.4389802
Northing:	1366538.1 US ft
Easting:	3295782.6 US ft
Elevation:	4624.33 US ft
NAD83(2011) / Colorado North (ftUS) (US survey foot)	

20 - Observation

Open

Mar 27, 2024 at 9:59am




Details

Summary:	N/A
Created:	Mar 27, 2024, 2:51pm by Adam Burns
Cost of Repair:	—
Lat/Long:	40.3346848, -104.4389806
Northing:	1366536.0 US ft
Easting:	3295782.5 US ft
Elevation:	4624.54 US ft
NAD83(2011) / Colorado North (ftUS) (US survey foot)	

19 - Observation

Open

Mar 27, 2024 at 9:59am




Details

Summary:	N/A
Created:	Mar 27, 2024, 2:50pm by Adam Burns
Cost of Repair:	—
Lat/Long:	40.3347508, -104.4389195
Northing:	1366560.3 US ft
Easting:	3295799.3 US ft
Elevation:	4624.53 US ft
NAD83(2011) / Colorado North (ftUS) (US survey foot)	

18 - Observation

Open

Mar 27, 2024 at 9:59am




Details

Summary:	N/A
Created:	Mar 27, 2024, 2:50pm by Adam Burns
Cost of Repair:	—
Lat/Long:	40.3347409, -104.4389025
Northing:	1366556.7 US ft
Easting:	3295804.1 US ft
Elevation:	4624.48 US ft
NAD83(2011) / Colorado North (ftUS) (US survey foot)	

17 - Observation

Open

Mar 27, 2024 at 9:59am




Details

Summary:	N/A
Created:	Mar 27, 2024, 2:50pm by Adam Burns
Cost of Repair:	—
Lat/Long:	40.3347381, -104.4389000
Northing:	1366555.7 US ft
Easting:	3295804.8 US ft
Elevation:	4624.59 US ft
NAD83(2011) / Colorado North (ftUS) (US survey foot)	

16 - Observation

Open

Mar 27, 2024 at 9:59am




Details

Summary:	N/A
Created:	Mar 27, 2024, 2:50pm by Adam Burns
Cost of Repair:	—
Lat/Long:	40.3347353, -104.4389021
Northing:	1366554.7 US ft
Easting:	3295804.2 US ft
Elevation:	4624.52 US ft
NAD83(2011) / Colorado North (ftUS) (US survey foot)	

15 - Observation

Open

Mar 27, 2024 at 9:59am




Details

Summary:	N/A
Created:	Mar 27, 2024, 2:50pm by Adam Burns
Cost of Repair:	—
Lat/Long:	40.3347180, -104.4389190
Northing:	1366548.3 US ft
Easting:	3295799.6 US ft
Elevation:	4624.37 US ft
NAD83(2011) / Colorado North (ftUS) (US survey foot)	

14 - Observation

Open

Mar 27, 2024 at 9:59am




Details

Summary:	N/A
Created:	Mar 27, 2024, 2:50pm by Adam Burns
Cost of Repair:	—
Lat/Long:	40.3347078, -104.4389024
Northing:	1366544.7 US ft
Easting:	3295804.2 US ft
Elevation:	4624.52 US ft
NAD83(2011) / Colorado North (ftUS) (US survey foot)	

13 - Observation

Open

Mar 27, 2024 at 9:59am




Details

Summary:	N/A
Created:	Mar 27, 2024, 2:49pm by Adam Burns
Cost of Repair:	—
Lat/Long:	40.3347053, -104.4388999
Northing:	1366543.7 US ft
Easting:	3295804.9 US ft
Elevation:	4624.56 US ft
NAD83(2011) / Colorado North (ftUS) (US survey foot)	

12 - Observation

Open

Mar 27, 2024 at 9:59am




Details

Summary:	N/A
Created:	Mar 27, 2024, 2:49pm by Adam Burns
Cost of Repair:	—
Lat/Long:	40.3347022, -104.4389013
Northing:	1366542.6 US ft
Easting:	3295804.6 US ft
Elevation:	4624.58 US ft
NAD83(2011) / Colorado North (ftUS) (US survey foot)	

Open

11 - Observation

Mar 27, 2024 at 9:59am




Details

Summary:	N/A
Created:	Mar 27, 2024, 2:49pm by Adam Burns
Cost of Repair:	—
Lat/Long:	40.3346942, -104.4388987
Northing:	1366539.7 US ft
Easting:	3295805.3 US ft
Elevation:	4624.58 US ft
NAD83(2011) / Colorado North (ftUS) (US survey foot)	

10 - Observation

Open

Mar 27, 2024 at 9:59am




Details

Summary:	N/A
Created:	Mar 27, 2024, 2:49pm by Adam Burns
Cost of Repair:	—
Lat/Long:	40.3345248, -104.4390001
Northing:	1366477.7 US ft
Easting:	3295777.8 US ft
Elevation:	4624.21 US ft
NAD83(2011) / Colorado North (ftUS) (US survey foot)	

Open

9 - Observation

Mar 27, 2024 at 9:59am




Details

Summary:	N/A
Created:	Mar 27, 2024, 2:48pm by Adam Burns
Cost of Repair:	—
Lat/Long:	40.3345217, -104.4389999
Northing:	1366476.5 US ft
Easting:	3295777.9 US ft
Elevation:	4624.21 US ft
NAD83(2011) / Colorado North (ftUS) (US survey foot)	

Open

8 - Observation

Mar 27, 2024 at 9:59am




Details

Summary:	N/A
Created:	Mar 27, 2024, 2:48pm by Adam Burns
Cost of Repair:	—
Lat/Long:	40.3345065, -104.4390155
Northing:	1366470.9 US ft
Easting:	3295773.6 US ft
Elevation:	4624.38 US ft
NAD83(2011) / Colorado North (ftUS) (US survey foot)	

Open

7 - Observation

Mar 27, 2024 at 9:59am




Details

Summary:	N/A
Created:	Mar 27, 2024, 2:48pm by Adam Burns
Cost of Repair:	—
Lat/Long:	40.3345037, -104.4390099
Northing:	1366469.9 US ft
Easting:	3295775.2 US ft
Elevation:	4624.09 US ft
NAD83(2011) / Colorado North (ftUS) (US survey foot)	

6 - Observation

Open

Mar 27, 2024 at 9:59am




Details

Summary:	N/A
Created:	Mar 27, 2024, 2:48pm by Adam Burns
Cost of Repair:	—
Lat/Long:	40.3344801, -104.4390001
Northing:	1366461.4 US ft
Easting:	3295778.0 US ft
Elevation:	4624.12 US ft
NAD83(2011) / Colorado North (ftUS) (US survey foot)	

Open

5 - Observation

Mar 27, 2024 at 9:59am




Details

Summary:	N/A
Created:	Mar 27, 2024, 2:48pm by Adam Burns
Cost of Repair:	—
Lat/Long:	40.3344773, -104.4389998
Northing:	1366460.4 US ft
Easting:	3295778.1 US ft
Elevation:	4624.18 US ft
NAD83(2011) / Colorado North (ftUS) (US survey foot)	

4 - Observation

Open

Mar 27, 2024 at 9:59am



Details

Summary:	N/A
Created:	Mar 27, 2024, 2:47pm by Adam Burns
Cost of Repair:	—
Lat/Long:	40.3344579, -104.4390093
Northing:	1366453.3 US ft
Easting:	3295775.5 US ft
Elevation:	4624.28 US ft
NAD83(2011) / Colorado North (ftUS) (US survey foot)	

Open

3 - Observation

Mar 27, 2024 at 9:59am




Details

Summary:	N/A
Created:	Mar 27, 2024, 2:46pm by Adam Burns
Cost of Repair:	—
Lat/Long:	40.3342116, -104.4386958
Northing:	1366364.6 US ft
Easting:	3295864.0 US ft
Elevation:	4624.74 US ft
NAD83(2011) / Colorado North (ftUS) (US survey foot)	

2 - Observation

Open

Mar 27, 2024 at 9:59am




Details

Summary:	N/A
Created:	Mar 27, 2024, 2:45pm by Adam Burns
Cost of Repair:	—
Lat/Long:	40.3343976, -104.4387211
Northing:	1366432.3 US ft
Easting:	3295856.1 US ft
Elevation:	4624.71 US ft
NAD83(2011) / Colorado North (ftUS) (US survey foot)	

1 - Observation

Open

Mar 27, 2024 at 9:59am



Details

Summary:	N/A
Created:	Mar 27, 2024, 2:44pm by Adam Burns
Cost of Repair:	—
Lat/Long:	40.3343976, -104.4385474
Northing:	1366432.9 US ft
Easting:	3295904.6 US ft
Elevation:	4625.06 US ft
NAD83(2011) / Colorado North (ftUS) (US survey foot)	