

Energy & Carbon Management Commission

Park T-4 Pad Tank Battery Annotation Report




























Created on March 27, 2024

Captured on March 27, 2024



Point 

NAD83(2011) / Colorado North (ftUS) (US survey foot)

Label	Title	Elevation	Lat, Long	Northing, Easting
1 	Missing OOSLAT Tag	4625.06 US ft	40.3343976, -104.4385474	1366432.9 US ft, 3295904.6 US ft
2 	Missing OOSLAT Tag	4624.71 US ft	40.3343976, -104.4387211	1366432.3 US ft, 3295856.1 US ft
3 	Missing OOSLAT Tag	4624.74 US ft	40.3342116, -104.4386958	1366364.6 US ft, 3295864.0 US ft
4 	Missing OOSLAT Tag	4624.28 US ft	40.3344579, -104.4390093	1366453.3 US ft, 3295775.5 US ft
5 	Missing OOSLAT Tag	4624.18 US ft	40.3344773, -104.4389998	1366460.4 US ft, 3295778.1 US ft
6 	Missing OOSLAT Tag	4624.12 US ft	40.3344801, -104.4390001	1366461.4 US ft, 3295778.0 US ft
7 	Missing OOSLAT Tag	4624.09 US ft	40.3345037, -104.4390099	1366469.9 US ft, 3295775.2 US ft
8 	Missing OOSLAT Tag	4624.38 US ft	40.3345065, -104.4390155	1366470.9 US ft, 3295773.6 US ft
9 	Missing OOSLAT Tag	4624.21 US ft	40.3345217, -104.4389999	1366476.5 US ft, 3295777.9 US ft
10 	Missing OOSLAT Tag	4624.21 US ft	40.3345248, -104.4390001	1366477.7 US ft, 3295777.8 US ft
11 	Missing OOSLAT Tag	4624.58 US ft	40.3346942, -104.4388987	1366539.7 US ft, 3295805.3 US ft
12 	Missing OOSLAT Tag	4624.58 US ft	40.3347022, -104.4389013	1366542.6 US ft, 3295804.6 US ft
13 	Missing OOSLAT Tag	4624.56 US ft	40.3347053, -104.4388999	1366543.7 US ft, 3295804.9 US ft
14 	Missing OOSLAT Tag	4624.52 US ft	40.3347078, -104.4389024	1366544.7 US ft, 3295804.2 US ft
15 	Missing OOSLAT Tag	4624.37 US ft	40.3347180, -104.4389190	1366548.3 US ft, 3295799.6 US ft
16 	Missing OOSLAT Tag	4624.52 US ft	40.3347353, -104.4389021	1366554.7 US ft, 3295804.2 US ft
17 	Missing OOSLAT Tag	4624.59 US ft	40.3347381, -104.4389000	1366555.7 US ft, 3295804.8 US ft
18 	Missing OOSLAT Tag	4624.48 US ft	40.3347409, -104.4389025	1366556.7 US ft, 3295804.1 US ft
19 	Missing OOSLAT Tag	4624.53 US ft	40.3347508, -104.4389195	1366560.3 US ft, 3295799.3 US ft
20 	Missing OOSLAT Tag	4624.54 US ft	40.3346848, -104.4389806	1366536.0 US ft, 3295782.5 US ft
21 	Missing OOSLAT Tag	4624.33 US ft	40.3346905, -104.4389802	1366538.1 US ft, 3295782.6 US ft
22 	Missing OOSLAT Tag	4624.37 US ft	40.3347180, -104.4389811	1366548.1 US ft, 3295782.2 US ft
23 	Missing OOSLAT Tag	4624.46 US ft	40.3347227, -104.4389800	1366549.8 US ft, 3295782.5 US ft
24 	Missing OOSLAT Tag	4624.36 US ft	40.3349015, -104.4386882	1366615.9 US ft, 3295863.1 US ft
25 	Missing OOSLAT Tag	4624.22 US ft	40.3348848, -104.4386002	1366610.1 US ft, 3295887.7 US ft

26	●	Missing OOSLAT Tag	4624.46 US ft	40.3348751, -104.4385953	1366606.6 US ft, 3295889.1 US ft
27	●	Missing OOSLAT Tag	4624.52 US ft	40.3348499, -104.4386084	1366597.4 US ft, 3295885.6 US ft
28	●	Missing OOSLAT Tag	4624.44 US ft	40.3348717, -104.4385670	1366605.5 US ft, 3295897.0 US ft
29	●	Missing OOSLAT Tag	4625.97 US ft	40.3348044, -104.4384904	1366581.2 US ft, 3295918.7 US ft
30	●	Missing OOSLAT Tag	4624.37 US ft	40.3348501, -104.4385253	1366597.8 US ft, 3295908.7 US ft
31	●	Missing OOSLAT Tag	4624.36 US ft	40.3348731, -104.4385278	1366606.1 US ft, 3295907.9 US ft
32	●	Missing OOSLAT Tag	4624.47 US ft	40.3348755, -104.4385110	1366607.0 US ft, 3295912.6 US ft
33	●	Missing OOSLAT Tag	4624.54 US ft	40.3348714, -104.4384820	1366605.7 US ft, 3295920.7 US ft
34	●	Missing OOSLAT Tag	4624.17 US ft	40.3348849, -104.4385165	1366610.4 US ft, 3295911.0 US ft
35	●	Missing OOSLAT Tag	4624.63 US ft	40.3348934, -104.4385159	1366613.5 US ft, 3295911.2 US ft
36	●	West Tank Battery	4648.39 US ft	40.3342858, -104.4387697	1366391.4 US ft, 3295843.1 US ft
37	●	East Tank Battery	4645.16 US ft	40.3342756, -104.4385833	1366388.3 US ft, 3295895.1 US ft
38	●	Line Heater	4629.23 US ft	40.3346206, -104.4389272	1366512.8 US ft, 3295797.7 US ft
39	●	Compressor	4632.65 US ft	40.3348271, -104.4386825	1366588.9 US ft, 3295865.0 US ft
40	●	Gaslift Skid	4639.38 US ft	40.3350894, -104.4387405	1366684.2 US ft, 3295847.7 US ft
41	●	Gas Meter Run	4632.38 US ft	40.3352253, -104.4387549	1366733.7 US ft, 3295843.1 US ft

Area

Label	Title	Horizontal Length	Horizontal Width	Area	Surface Area
42	●	Unused Hose	--	30.66 ft ²	46.57 ft ²
43	●	ECD's	37.4 ft	490.85 ft ²	1287.46 ft ²
44	●	Separators	40.7 ft	3225.47 ft ²	4828.92 ft ²