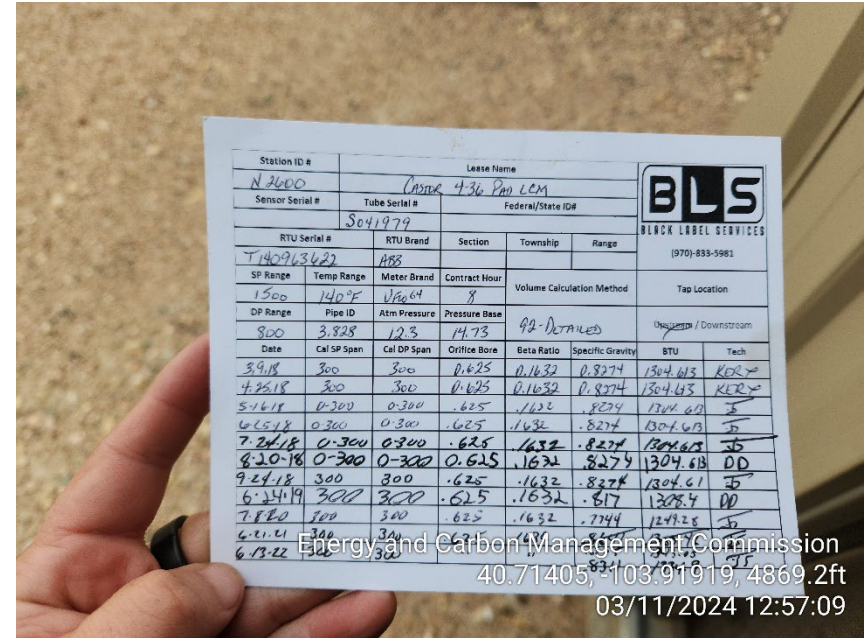


Inspection Photos
Location Name: Caster 4-36-9-59 PAD
Location ID: 434893



Energy and Carbon Management Commission
 40.71399, -103.91919, 4847.8ft
 03/11/2024 12:55:40

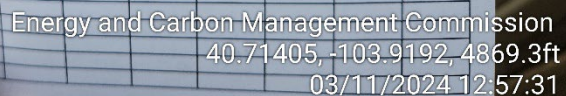


Energy and Carbon Management Commission
 40.71405, -103.91919, 4869.2ft
 03/11/2024 12:57:09

Photo 1 – Gas Meter

Photo 2 – Gas Meter Calibration Card

Location ID: 434893



Energy and Carbon Management Commission
40.71411, -103.91903, 4857.1ft
03/11/2024 12:58:48

Photo 4 – Heater Treaters

Inspection Photos
Location Name: Caster 4-36-9-59 PAD
Location ID: 434893



Photo 5 – Tank Battery – Capacity Label



Photo 6 – NFPA, Content and Capacity Labels

Inspection Photos
Location Name: Caster 4-36-9-59 PAD
Location ID: 434893



Photo 7 – Tank Battery Signs




Photo 8 – NFPA Labels are fading

Inspection Photos
Location Name: Caster 4-36-9-59 PAD
Location ID: 434893




Photo 9 – NFPA Labels – Fading



Photo 10 – Heater Treater and ECDs

Inspection Photos
Location Name: Todd LC 25-760 Tank Battery
Location ID: 440078



Energy and Carbon Management Commission
40.71347, -103.91832, 4854.5ft
03/11/2024 13:00:29

Photo 11 – Flare



Energy and Carbon Management Commission
40.71354, -103.9189, 4850.3ft
03/11/2024 13:00:51

Photo 12 – Pumping Units

Inspection Photos
Location Name: Todd LC 25-760 Tank Battery
Location ID: 440078



Photo 13 – Electric Motors



Photo 14 – Belt Debris