


PHOTO LOG
PSC 15-10FSV, 24A&4 O SA FACILITY
WELD COUNTY, COLORADO
KERR-MCGEE OIL & GAS ONSHORE, LP



AST01 Bottom



AST01 Footprint

PHOTO LOG
PSC 15-10FSV, 24A&4 O SA FACILITY
WELD COUNTY, COLORADO
KERR-MCGEE OIL & GAS ONSHORE, LP



AST02 Bottom



AST02 Footprint

PHOTO LOG
PSC 15-10FSV, 24A&4 O SA FACILITY
WELD COUNTY, COLORADO
KERR-MCGEE OIL & GAS ONSHORE, LP




PWV Excavation




Emissions Control Device (ECD) Footprint

PHOTO LOG
PSC 15-10FSV, 24A&4 O SA FACILITY
WELD COUNTY, COLORADO
KERR-MCGEE OIL & GAS ONSHORE, LP



Meter House 01 Inlet



Meter House 02 Inlet

PHOTO LOG
PSC 15-10FSV, 24A&4 O SA FACILITY
WELD COUNTY, COLORADO
KERR-MCGEE OIL & GAS ONSHORE, LP



Separator 01 Inlet/Outlet



FL01 @4'

PHOTO LOG
PSC 15-10FSV, 24A&4 O SA FACILITY
WELD COUNTY, COLORADO
KERR-MCGEE OIL & GAS ONSHORE, LP



BG01