

Final Reclamation Inspection

March 6th, 2024

Operator: Benson Montin and Greer Drilling Corporation - 7650

Location ID: 325299

Inspection Document #: 714000520

La Plata County, CO

Township: NWNW 10 33N 10W N

Corey McDonough - Southwest
Reclamation Specialist



COLORADO

**Energy & Carbon Management
Commission**

Department of Natural Resources

Inspection Photos
Location Name: DL Gould Flume Canyon 2
Location ID: 325299



COLORADO
Energy & Carbon Management
Commission
Department of Natural Resources


Photo 1. Overview of the project area taken from northern edge facing center.

API #: 067-06117

Inspection Photos

Location Name: DL Gould Flume Canyon 2

Location ID: 325299



COLORADO
Energy & Carbon Management
Commission
Department of Natural Resources


Photo 2. Cardinal photos taken from the center of the project area. Left photo facing north, right photo facing east.

API #: 067-06117

Inspection Photos

Location Name: DL Gould Flume Canyon 2

Location ID: 325299



COLORADO
Energy & Carbon Management
Commission
Department of Natural Resources

Photo 3. Cardinal photos taken from the center of the project area. Left photo facing south, right photo facing west. Note: Sparse vegetation at the well pad.

API #: 067-06117

Inspection Photos

Location Name: DL Gould Flume Canyon 2

Location ID: 325299




Photo 4. View of rill and gully erosion forming on the northwest portion of the disturbance.



COLORADO
Energy & Carbon Management
Commission
Department of Natural Resources

API #: 067-06117

Inspection Photos
Location Name: DL Gould Flume Canyon 2
Location ID: 325299



COLORADO
Energy & Carbon Management
Commission
Department of Natural Resources

Photo 5. View of reference area comprised of smooth brome, rabbit brush, sagebrush and juniper.

API #: 067-06117