


Venrick #1A March 2023 Spill
PADCO, LLC
Spill/Release Point ID #484182

Photo 1



Initial spill photo (looking East)
Venrick #1A March 2023 Spill

Photo 2



Sample V1 (looking West)
Venrick #1A March 2023 Spill

Venrick #1A March 2023 Spill
PADCO, LLC
Spill/Release Point ID #484182

Photo 3



Sample Point V1-S (looking North)
Venrick #1A (South side)

Photo 4




Sample Point V1-W (looking East)
Venrick #1A (West side)

Photo 5



Sample Point V1A-W
Venrick #1A (West side, Looking West Southwest)

Photo 6



Sample Points V1A-E, V1A-S, and Pile #V1
Venrick #1A (East side, looking West Southwest)

Photo 7



Sample point "Pile #V1"
Venrick #1A (waste soil pile #2)

Photo 8



Sample Point V1A-N
Venrick #1A (North side, looking East)

Photo 9




Begin excavation at Sample point V1A-N
Venrick #1A (looking West)

Photo 10



North side excavation – Sample points for closure
Venrick #1A (looking West)

Photo 11



North excavation – Samples for closure
Venrick #1A (looking East)

Photo 12



Background Sample VBG
Located ~140 feet Northwest of the Venrick #1A