

Flowline Release Location:
Lat: 40.1474873 Long: -104.3554464

Date:	February 2024
Designed By:	KPK
Drawn By:	CC



K.P. Kauffman Company, Inc.
1700 Lincoln St. Suite 4550
Denver CO, 80202

K.P. Kauffman Company, Inc.
Klein 24-8 Flowline
SESW, Section 8, Township 2 North, Range 62 West
Weld County, Colorado

Topo Map



Release Location



Klein #24-8 Wellhead



Klein #24-8 Tank Battery

Release Location: 40.1474873, -104.3554464

KLEIN #24-8 (LE)

Farm Equipment

Cropland

Cropland

Google Earth



400 ft

Date:	February 2024
Designed By:	KPK
Drawn By:	CC







K.P. Kauffman Company, Inc.
1700 Lincoln St. Suite 4550
Denver CO, 80202

K.P. Kauffman Company, Inc.
Klein 24-8 Flowline
SESW, Section 8, Township 2 North, Range 62 West
Weld County, Colorado

Site Map



-  Soil Sample Location
-  Klein #24-8 Tank Battery
-  Scrape Area
-  Source Area

Google Earth

Image © 2024 Airbus

Date:	February 2024
Designed By:	KPK
Drawn By:	CC



K.P. Kauffman Company, Inc.
 1700 Lincoln St. Suite 4550
 Denver CO, 80202

K.P. Kauffman Company, Inc.
 Klein 24-8 Flowline
 SESW, Section 8, Township 2 North, Range 62 West
 Weld County, Colorado

Soil Sampling Map