





Default Folder: C:\Users\Owner\OneDrive - ENSOLUM, LLC\Ensolum GIS\ - Projects\Kerr-McGee Oil & Gas Onshore, LP\09A1417715 - Chambers 7-13 Wellhead

Legend

-  P&A'd Wellhead
-  Soil Sample
-  Soil Screening
-  Approximate Location of Flowline (To-Be-Removed)



Rangeland

Chambers 7-13 Wellhead

Access Road

0 50 100 Feet

Sources: Environmental Systems Research Institute (ESRI)

Proposed Flowline Excavation and Soil Sampling Locations Map

Chambers 7-13 Wellhead
Kerr-McGee Oil & Gas Onshore, LP
SWNE SEC 13-T2N-R67W
Weld County, CO

Project Number: 09A1417715



FIGURE

3