







## Legend

-  P&A'd Wellhead
-  Proposed Soil Sample
-  Proposed Soil Screening
-  Proposed Soil Vapor Point (SVP)
-  Approximate Location of Flowline (To Be Removed)
-  Excavation Extent



Rangeland

Chambers 7-13 Wellhead

Rangeland

0 20 40  
Feet

Sources: Environmental Systems Research Institute (ESRI)



## Proposed Wellhead Excavation and Soil Sampling Locations Map

Chambers 7-13 Wellhead  
Kerr-McGee Oil & Gas Onshore, LP  
SWNE SEC 13-T2N-R67W  
Weld County, CO

Project Number: 09A1417715

FIGURE  
**2**