
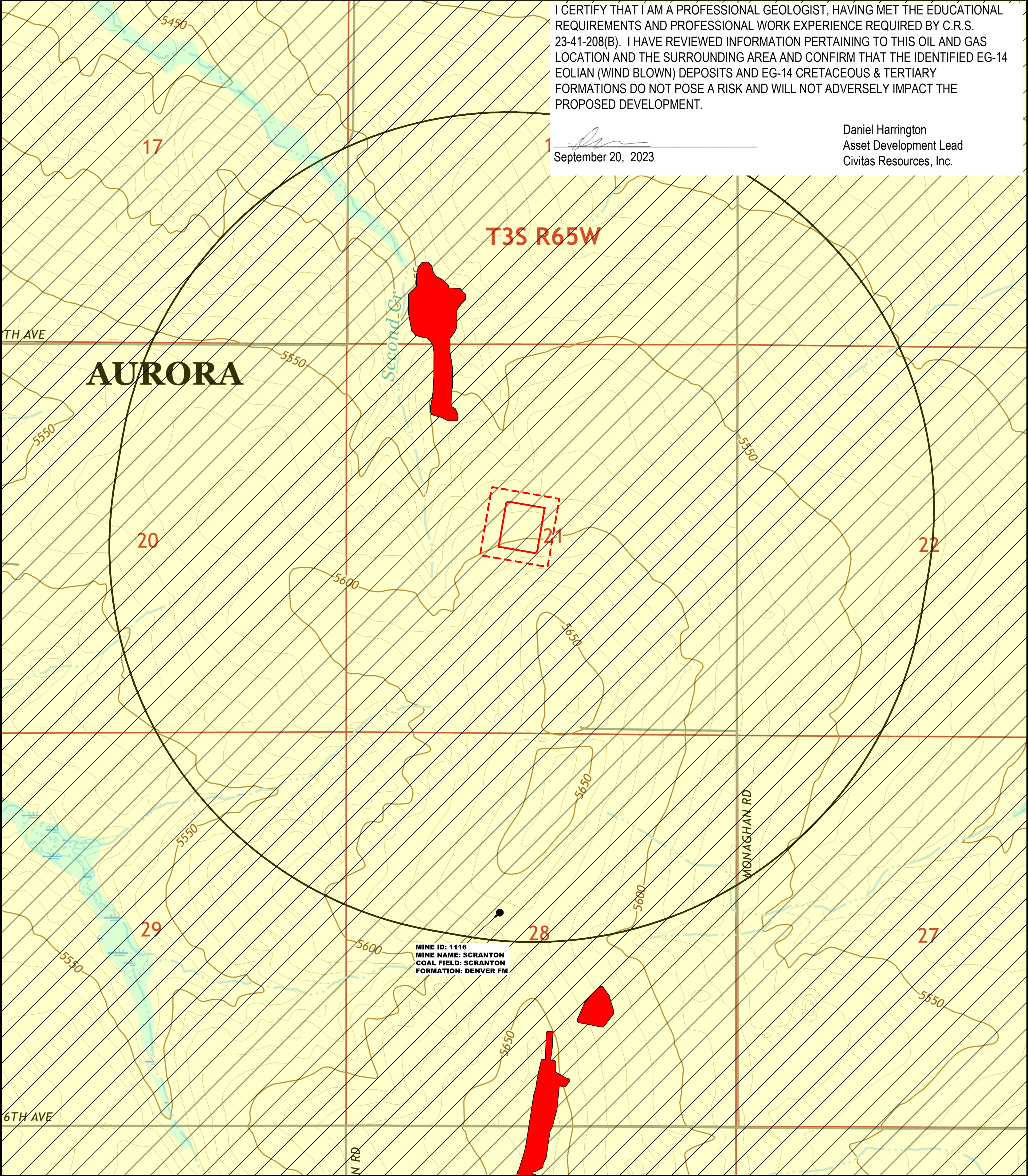


I CERTIFY THAT I AM A PROFESSIONAL GEOLOGIST, HAVING MET THE EDUCATIONAL REQUIREMENTS AND PROFESSIONAL WORK EXPERIENCE REQUIRED BY C.R.S. 23-41-208(B). I HAVE REVIEWED INFORMATION PERTAINING TO THIS OIL AND GAS LOCATION AND THE SURROUNDING AREA AND CONFIRM THAT THE IDENTIFIED EG-14 EOLIAN (WIND BLOWN) DEPOSITS AND EG-14 CRETACEOUS & TERTIARY FORMATIONS DO NOT POSE A RISK AND WILL NOT ADVERSELY IMPACT THE PROPOSED DEVELOPMENT.


September 20, 2023

Daniel Harrington
Asset Development Lead
Civitas Resources, Inc.



- NOTES:**
- There are no known/permitted landslides or earthquake records within 5280' of the working pad surface. https://cogccmap.state.co.us/cogcc_gis_online/ (07-26-23)
 - Fault (COGCC) - None - https://cogccmap.state.co.us/cogcc_gis_online/ (07-26-23)
 - Landslide (COGCC) - None - https://cogccmap.state.co.us/cogcc_gis_online/ (07-26-23)
 - Underground Mine (COGCC) - https://cogccmap.state.co.us/cogcc_gis_online/ (07-26-23)
 - Collapsible Soils (CGS) - <https://cologeosurvey.maps.arcgis.com/apps/webappviewer/index.html?id=a6f816b35fb64d3da096e84af661f070> (07-26-23)
 - Radioactive Minerals (COGCC) - None - https://cogccmap.state.co.us/cogcc_gis_online/ (07-26-23)
 - Floodplain information was taken from COGCC GIS data. (Floodplain-Colorado 100-year Effective as of April 2018) (07-26-23)

- LEGEND:**
- OIL & GAS LOCATION
 - WORKING PAD SURFACE
 - COAL MINE
 - EG-14 CRETACEOUS AND TERTIARY FORMATIONS
 - EG-14 EOLIAN (WIND-BLOWN) DEPOSITS
 - FLOODPLAINS
 - UNDERMINED AREA

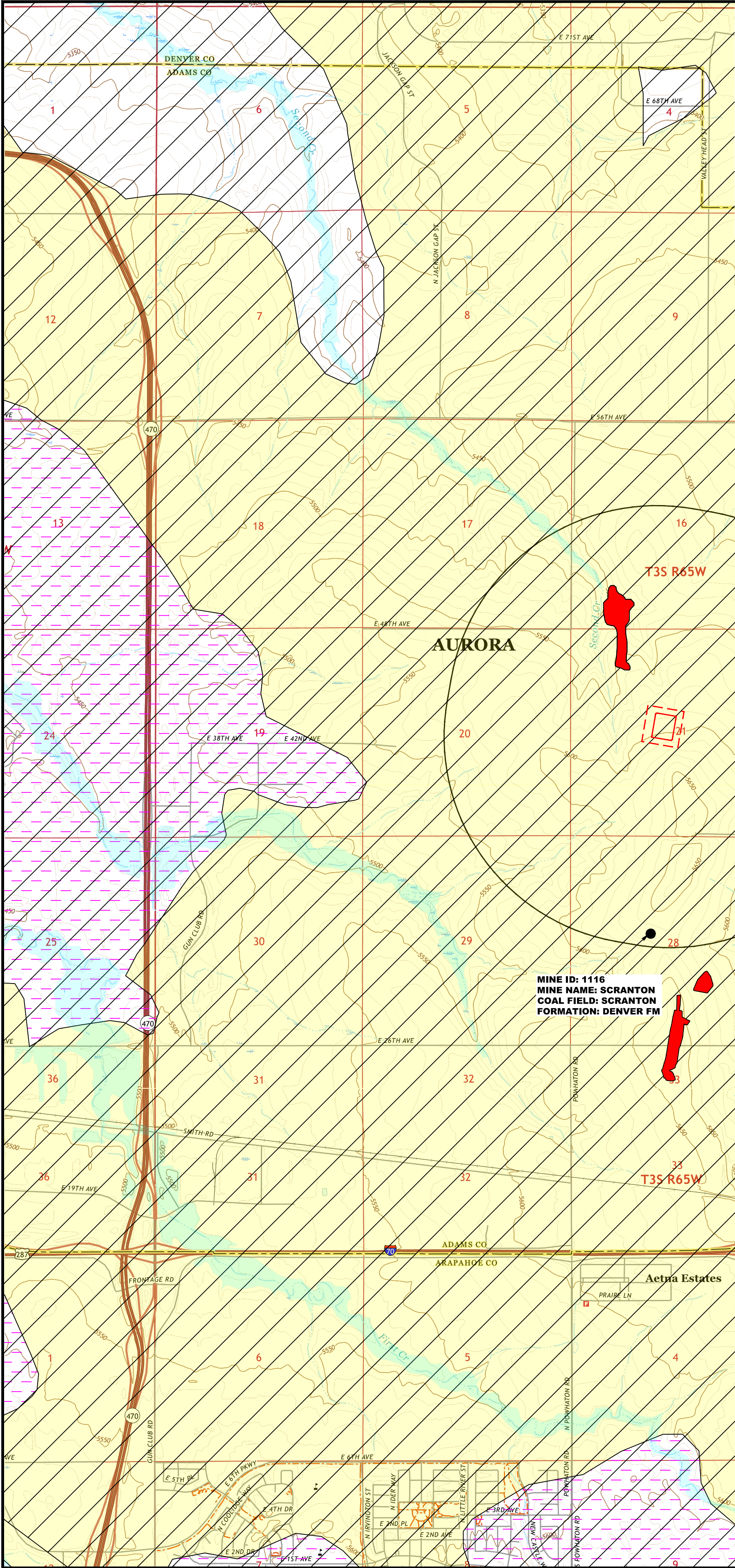
UETS, LLC
Corporate Office * 85 South 200 East
Vernal, UT 84078 * (435) 789-1017

REV: 1 09-28-23 P.M. (CORRECT QTR/QTR IN TITLE BLOCK)


**CRESTONE PEAK
RESOURCES OPERATING LLC**
BLJOU 3-65 19-24 NORTH PAD
SE 1/4 NW 1/4, SECTION 21, T3S, R65W, 6th P.M.
ADAMS COUNTY, COLORADO

JAYSEN CHILDERS 07-03-23 SCALE
K.C. 07-26-23 1" = 800'

GEOLOGIC HAZARDS MAP










I CERTIFY THAT I AM A PROFESSIONAL GEOLOGIST, HAVING MET THE EDUCATIONAL REQUIREMENTS AND PROFESSIONAL WORK EXPERIENCE REQUIRED BY C.R.S. 23-41-208(B). I HAVE REVIEWED INFORMATION PERTAINING TO THIS OIL AND GAS LOCATION AND THE SURROUNDING AREA AND CONFIRM THAT THE IDENTIFIED EG-14 EOLIAN (WIND BLOWN) DEPOSITS AND EG-14 CRETACEOUS & TERTIARY FORMATIONS DO NOT POSE A RISK AND WILL NOT ADVERSELY IMPACT THE PROPOSED DEVELOPMENT.


September 20, 2023

Daniel Harrington
Asset Development Lead
Civitas Resources, Inc.

- NOTES:**
- There are no known/permitted landslides or earthquake records within 5280' of the working pad surface. https://cogccmap.state.co.us/cogcc_gis_online/ (07-26-23)
 - Fault (COGCC) - None - https://cogccmap.state.co.us/cogcc_gis_online/ (07-26-23)
 - Landslide (COGCC) - None - https://cogccmap.state.co.us/cogcc_gis_online/ (07-26-23)
 - Underground Mine (COGCC) - https://cogccmap.state.co.us/cogcc_gis_online/ (07-26-23)
 - Collapsible Soils (CGS) - <https://cologeosurvey.maps.arcgis.com/apps/webappviewer/index.html?id=a6f816b35fb64d3da096e84af661f070> (07-26-23)
 - Radioactive Minerals (COGCC) - None - https://cogccmap.state.co.us/cogcc_gis_online/ (07-26-23)
 - Floodplain information was taken from COGCC GIS data. (Floodplain-Colorado 100-year Effective as of April 18) (07-26-23)

LEGEND:

-  OIL & GAS LOCATION WORKING PAD SURFACE
-  COAL MINE
-  EG-14 CRETACEOUS AND TERTIARY FORMATIONS
-  EG-14 EOLIAN (WIND-BLOWN) DEPOSITS
-  EG-14 DUNE AND SHEET SAND DEPOSITS
-  FLOODPLAINS
-  UNDERMINED AREA

UETS, LLC
Corporate Office * 85 South 200 East
Vernal, UT 84078 * (435) 789-1017

CRESTONE PEAK RESOURCES OPERATING LLC
BLJOU 3-65 19-24 NORTH PAD
SE 1/4 NW 1/4, SECTION 21, T3S, R65W, 6th P.M.
ADAMS COUNTY, COLORADO

JAYSEN CHILDERS
K.C.

07-03-23
07-26-23

SCALE
1" = 2000'

GEOLOGIC HAZARDS MAP

REV: 1 09-28-23 P.M. (CORRECT QTR/QTR IN TITLE BLOCK)

Sheet 2 of 2

2000' 1000' 0' 2000'

N