

R
65
W

EXISTING POWER LINE (TYP.)

2000' OFFSET
FROM
PROPOSED
ACCESS ROAD

PROPOSED LOCATION:
BIJOU 3-65 19-24 NORTH PAD

PROPOSED ACCESS 2,375' +/-

PROPOSED ACCESS 459' +/-

E. 38TH AVE

MONAGHAN ROAD

T3S






NOTES:

- There are no RBU within 2,000' of the proposed access road or the working pad surface.

LEGEND:

- 1** INSTALL CATTLE GUARD & GATE
- 2** INSTALL 24" CULVERT

LEGEND:

-  WORKING PAD SURFACE
-  EXISTING ROAD
-  PROPOSED ACCESS ROAD
-  POWER LINE
-  PROPOSED FENCE



UELS, LLC

Corporate Office * 85 South 200 East
Vernal, UT 84078 * (435) 789-1017



REV: 2 09-28-23 P.M. (CORRECT QTR/QTR IN TITLE BLOCK)

**CRESTONE PEAK
RESOURCES OPERATING LLC**

BIJOU 3-65 19-24 NORTH PAD
SE 1/4 NW 1/4, SECTION 21, T3S, R65W, 6th P.M.
ADAMS COUNTY, COLORADO

SURVEYED BY	JAYSEN CHILDERS	07-03-23	SCALE
DRAWN BY	K.C.	07-26-23	1 : 12,000

ACCESS ROAD MAP