


Flowline Abandonment Type:

N/A – No flowline work.

This well is an offset to Chevron WBI wells. Chevron is submitting a Form 27 on behalf of the operator to conduct reentry and Cut/Cap activities.




















Flowlines

-  Abandoned
-  Active
-  Out of Service
-  Pre-commissioned
-  Removed
-  Turned into Air Line
-  Area of Conflict
(Proposed Abandon-in-Place Area)
-  Proposed Soil Sample Location
-  Field Screening Location

Wells

-  Active
-  Abandoned Location
-  Dry & Abandoned
-  Plugged & Abandoned
-  Producing
-  Shut-In
-  Temporarily Abandoned

Third-Party Pipelines

-   
-   
-   
-   
-   
-   
-  NWI Wetlands



Well Latitude/Longitude: 40.310467/-104.510613

Flowline Length (ft): N/A

Flowline Point A Latitude/Longitude: N/A

Flowline Point B Latitude/Longitude: N/A

Created By: Clara Jenck

Date: 02/13/2024

