



SW = Sidewall
BH = Bottom Hole

Background-2

Background-1




Background-3

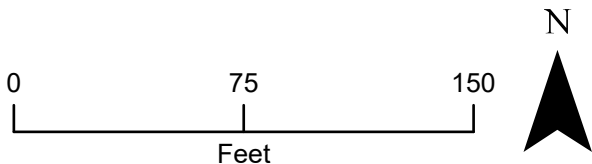
SW-7
SW-4 BH-1 SW-6
SW-5


Background-4

Background-5

Legend

-  Confirmation Samples
-  Excavation Area
-  Wellhead



Horsetail 07F-0639 Soil Samples	
	Date: 2/13/2024 Creator: LK