

Storm Water Management and Erosion control
Location Name: CAERUS PICEANCE LLC SAVAGE 20-8 (PI20) Pad
Location #: 335039



**Location Overview: Location is within High
Priority/Density/Black Bear Habitat areas. Location is
approximately 60 yards from Rule 411a Surface Water
External Buffer**

Section/Township/Range: 20 7S95W



COLORADO
Energy & Carbon Management
Commission
Department of Natural Resources

Storm water Management and Erosion control
Location Name: CAERUS PICEANCE LLC SAVAGE 20-8 (PI20) Pad
Location #: 335039



North West corner of location.



North East corner of location.



South West corner of location.



South East corner of location.

Storm water Management and Erosion control
Location Name: CAERUS PICEANCE LLC SAVAGE 20-8 (PI20) Pad
Location #: 335039



Photo # 5705 Lack of stabilization/compaction/insufficient tracking BMP's at entrance to location



Photo # 5706 Lack of stabilization/compaction/insufficient tracking BMP's at entrance to location

Storm water Management and Erosion control
Location Name: CAERUS PICEANCE LLC SAVAGE 20-8 (PI20) Pad
Location #: 335039



Photo # 5707 Lack of stabilization/compaction/insufficient tracking BMP's at entrance to location



Photo # 5708 Lack of stabilization/compaction/insufficient tracking BMP's at entrance to location

Storm water Management and Erosion control
Location Name: CAERUS PICEANCE LLC SAVAGE 20-8 (PI20) Pad
Location #: 335039



Photo # 5709 Lack of stabilization/compaction/insufficient tracking BMP's at entrance to location



Photo # 5710 Lack of stabilization/compaction/insufficient tracking BMP's at entrance to location

Storm water Management and Erosion control
Location Name: CAERUS PICEANCE LLC SAVAGE 20-8 (PI20) Pad
Location #: 335039



Photo # 5711 Lack of stabilization/compaction/insufficient tracking BMP's at entrance to location/tracking onto lease road




Photo # 5712 Lack of stabilization/compaction/insufficient tracking BMP's at entrance to location/tracking onto lease road

Storm water Management and Erosion control
Location Name: CAERUS PICEANCE LLC SAVAGE 20-8 (PI20) Pad
Location #: 335039



Feb 5, 2024 at 1:39:03 PM
CO

Photo # 5713 Lack of stabilization/compaction/insufficient tracking BMP's at entrance to location/tracking onto lease road



Feb 5, 2024 at 1:38:14 PM
CO

Photo # 5714 Lack of stabilization/compaction/insufficient tracking BMP's at entrance to location/tracking onto lease road

Storm water Management and Erosion control
Location Name: CAERUS PICEANCE LLC SAVAGE 20-8 (PI20) Pad
Location #: 335039



Feb 5, 2024 at 1:38:02 PM
CO

Photo # 5715 Lack of stabilization/compaction/insufficient tracking BMP's at entrance to location/tracking onto lease road



Feb 5, 2024 at 1:36:47 PM
CO

Photo # 5716 Lack of stabilization/compaction/insufficient tracking BMP's at entrance to location/tracking onto lease road

Storm water Management and Erosion control
Location Name: CAERUS PICEANCE LLC SAVAGE 20-8 (PI20) Pad
Location #: 335039



Photo # 5717 Insufficient tracking BMP's at entrance to location/tracking onto lease road



Photo # 5718 Insufficient tracking BMP's at entrance to location/tracking onto lease road

Storm water Management and Erosion control
Location Name: CAERUS PICEANCE LLC SAVAGE 20-8 (PI20) Pad
Location #: 335039



Photo # 5719 Insufficient tracking BMP's at entrance to location/tracking onto lease road



Photo # 5720 Insufficient tracking BMP's at entrance to location/tracking onto lease road

Storm water Management and Erosion control
Location Name: CAERUS PICEANCE LLC SAVAGE 20-8 (PI20) Pad
Location #: 335039



Photo # 5721 Insufficient tracking BMP's at entrance to location/tracking onto lease road



Photo # 5722 Insufficient tracking BMP's at entrance to location/tracking onto lease road

Storm water Management and Erosion control
Location Name: CAERUS PICEANCE LLC SAVAGE 20-8 (PI20) Pad
Location #: 335039




Photo # 5723 Insufficient tracking BMP's at entrance to location/tracking onto lease road



Photo # 5724 Insufficient tracking BMP's at entrance to location/tracking onto lease road

Storm water Management and Erosion control
Location Name: CAERUS PICEANCE LLC SAVAGE 20-8 (PI20) Pad
Location #: 335039

Feb 5, 2024 at 1:32:36 PM
CO



Photo # 5725 Insufficient tracking BMP's at entrance to location/tracking onto lease road

Feb 5, 2024 at 1:33:03 PM
CO



Photo # 5726 Insufficient tracking BMP's at entrance to location/tracking onto lease road

Storm water Management and Erosion control
Location Name: CAERUS PICEANCE LLC SAVAGE 20-8 (PI20) Pad
Location #: 335039

Feb 5, 2024 at 1:33:08 PM
CO



Photo # 5727 Insufficient tracking BMP's at entrance to location/tracking onto lease road

Feb 5, 2024 at 1:33:14 PM
CO



Photo # 5728 Insufficient tracking BMP's at entrance to location/tracking onto lease road

Storm water Management and Erosion control
Location Name: CAERUS PICEANCE LLC SAVAGE 20-8 (PI20) Pad
Location #: 335039

Feb 5, 2024 at 1:33:31 PM
CO




Photo # 5729 Insufficient tracking BMP's at entrance to location/tracking onto lease road

Feb 5, 2024 at 1:33:36 PM
CO



Photo # 5730 Insufficient tracking BMP's at entrance to location/tracking onto lease road

Storm water Management and Erosion control
Location Name: CAERUS PICEANCE LLC SAVAGE 20-8 (PI20) Pad
Location #: 335039



Photo # 5731 Insufficient tracking BMP's at entrance to location/tracking onto lease road



Photo # 5732 Insufficient tracking BMP's at entrance to location/tracking onto lease road

Storm water Management and Erosion control
Location Name: CAERUS PICEANCE LLC SAVAGE 20-8 (PI20) Pad
Location #: 335039



Photo # 5733 Insufficient tracking BMP's at entrance to location/tracking onto lease road



Photo # 5734 Insufficient tracking BMP's at entrance to location/tracking onto lease road

Storm water Management and Erosion control
Location Name: CAERUS PICEANCE LLC SAVAGE 20-8 (PI20) Pad
Location #: 335039



Photo # 5735 Insufficient tracking BMP's at entrance to location/tracking onto lease road



Photo # 5736 Insufficient tracking BMP's at entrance to location/tracking onto lease road

Storm water Management and Erosion control
Location Name: CAERUS PICEANCE LLC SAVAGE 20-8 (PI20) Pad
Location #: 335039



Photo # 5737 Insufficient tracking BMP's at entrance to location/tracking onto lease road



Photo # 5738 Insufficient tracking BMP's at entrance to location/tracking onto lease road

Storm water Management and Erosion control
Location Name: CAERUS PICEANCE LLC SAVAGE 20-8 (PI20) Pad
Location #: 335039



Photo # 5739 Insufficient tracking BMP's at entrance to location/tracking onto lease road



Photo # 5740 Insufficient tracking BMP's at entrance to location/tracking onto lease road

Storm water Management and Erosion control
Location Name: CAERUS PICEANCE LLC SAVAGE 20-8 (PI20) Pad
Location #: 335039



Photo # 5741 Insufficient tracking BMP's at entrance to location/tracking onto lease road



Photo # 5742 Insufficient tracking BMP's at entrance to location/tracking onto lease road

Storm water Management and Erosion control
Location Name: CAERUS PICEANCE LLC SAVAGE 20-8 (PI20) Pad
Location #: 335039



Photo # 5743 Lack of stabilization/compaction/insufficient tracking BMP's



Photo # 5744 Lack of stabilization/compaction/insufficient tracking BMP's

Storm water Management and Erosion control
Location Name: CAERUS PICEANCE LLC SAVAGE 20-8 (PI20) Pad
Location #: 335039



Photo # 5745 Lack of stabilization/compaction/insufficient tracking BMP's



Photo # 5746 Lack of stabilization/compaction/insufficient tracking BMP's

Storm water Management and Erosion control
Location Name: CAERUS PICEANCE LLC SAVAGE 20-8 (PI20) Pad
Location #: 335039



Photo # 5747 Lack of stabilization/compaction/insufficient tracking BMP's



Photo # 5748 Wattle needs maintenance (on lease road near entrance to location)

Storm water Management and Erosion control
Location Name: CAERUS PICEANCE LLC SAVAGE 20-8 (PI20) Pad
Location #: 335039



Photo # 5749 Wattle needs maintenance (on lease road near entrance to location)



Photo # 5750 Culvert needs maintenance (near entrance to location)

Storm water Management and Erosion control
Location Name: CAERUS PICEANCE LLC SAVAGE 20-8 (PI20) Pad
Location #: 335039



Photo # 5751 Soil starting to slough near fencing