





SITE NAME: Bryant 16,23,36-30							DATE: 11/8/2023	REM. PROJECT #:	WEATHER: Cloudy, 35 F	
SITE DIRECTIONS: Cr 16.5 & Cr 3.25, N 0.6, W 0.2, S 0.3 into							CLIENT: Oxy			
LEGALS AND LAT/LONG: 40.1030650,-105.0415000							TASMAN PERSONNEL: Patrick Downs			
SOIL TYPES: Silty Sand - SM							SURFACE GRADIENT: North			
SOIL SAMPLING							FACILITY INFRASTRUCTURE			
Date/Time	Soil Sample ID	PID (ppm)	Visual	Olfactory	Photo?	Grab or Lab Sample?	EQUIPMENT		Quantity	
							Above Ground Storage Tank (AST)			
11/8/2023 08:26	16-WH-B01@6'	0.0	No Staining	No Odor	Yes	Lab	Buried or Partially Buried Vessel			
11/8/2023 08:28	16-WH-N01@5'	0.0	No Staining	No Odor	Yes	N/A	Separator			
11/8/2023 08:30	16-WH-S01@5'	0.0	No Staining	No Odor	Yes	N/A	Emission Control Device (ECD)			
11/8/2023 08:32	16-WH-E01@5'	0.0	No Staining	No Odor	Yes	N/A	Dump Line			
11/8/2023 08:34	16-WH-W01@5'	0.0	No Staining	No Odor	Yes	N/A	Wellhead			
11/8/2023 08:36	23-WH-B01@6'	0.1	No Staining	No Odor	Yes	Lab	Flowline			
11/8/2023 08:38	23-WH-N01@5'	0.0	No Staining	No Odor	Yes	N/A	Other:			
11/8/2023 08:40	23-WH-S01@5'	0.2	No Staining	No Odor	Yes	N/A	Soil Loads Removed			
11/8/2023 08:42	23-WH-E01@5'	0.1	No Staining	No Odor	Yes	N/A	IMPACTED SOIL IDENTIFIED?			
11/8/2023 08:44	23-WH-W01@5'	0.0	No Staining	No Odor	Yes	N/A	ESTIMATED VOLUME OF IMPACTS:			
11/8/2023 08:46	36-WH-B01@6'	0.0	No Staining	No Odor	Yes	Lab	Date		Number	CY
11/8/2023 08:48	36-WH-N01@5'	0.1	No Staining	No Odor	Yes	N/A				
11/8/2023 08:50	36-WH-S01@5'	0.2	No Staining	No Odor	Yes	N/A				
11/8/2023 08:52	36-WH-E01@5'	0.0	No Staining	No Odor	Yes	N/A				
11/8/2023 08:54	36-WH-W01@5'	0.1	No Staining	No Odor	Yes	N/A				
11/8/2023 08:56	16-FL-B01@4'	0.1	No Staining	No Odor	Yes	Lab	Total Removed		0	0
11/8/2023 08:58	23-FL-B01@4'	0.1	No Staining	No Odor	Yes	Lab	Disposal Facility:			
11/8/2023 09:00	36-FL-B01@4'	0.2	No Staining	No Odor	Yes	Lab	Groundwater Recovery			
11/8/2023 09:02	16,23,36-WHS-N01@3"	0.0	No Staining	No Odor	Yes	N/A	DATE GW ENCOUNTERED:		DEPTH:	
11/8/2023 09:04	16,23,36-WHS-S01@3"	0.0	No Staining	No Odor	Yes	N/A	GROUNDWATER IN CONTACT WITH IMPACTED SOIL?			
11/8/2023 09:06	16,23,36-WHS-E01@3"	0.0	No Staining	No Odor	Yes	N/A				
11/8/2023 09:08	16,23,36-WHS-W01@3"	0.0	No Staining	No Odor	Yes	N/A	LNAPL OR SHEEN OBSERVED ON GW?			
GROUNDWATER SAMPLING							Date		BBLS	
Date/Time	Groundwater Sample ID	Depth Collected	Turbid?	Sheen?	Odor?	Photo?				
11/8/2023 08:20	16-GW01	6	Low Turbidity	None	None	Yes				
11/8/2023 08:22	23-GW01	6	Medium Turbidity	None	None	Yes				
11/8/2023 08:24	36-GW01	6	Medium Turbidity	None	None	Yes	Total Removed		0	
							Disposal Facility:			



SITE NAME: Bryant 16,23,36-30							DATE: 11/8/2023		REM. PROJECT #:		WEATHER: Cloudy, 35 F	
SITE DIRECTIONS: Cr 16.5 & Cr 3.25, N 0.6, W 0.2, S 0.3 into							CLIENT: Oxy					
LEGALS AND LAT/LONG: 40.1030650,-105.0415000							TASMAN PERSONNEL: Patrick Downs					
SOIL TYPES: Silty Sand - SM							SURFACE GRADIENT: North					
SOIL SAMPLING							FACILITY INFRASTRUCTURE					
Date/Time	Soil Sample ID	PID (ppm)	Visual	Olfactory	Photo?	Grab or Lab Sample?	EQUIPMENT		Quantity			
							Above Ground Storage Tank (AST)					
11/8/2023 09:10	16,23,36-BG-01@3'	1.0	No Staining	No Odor	Yes	Lab	Buried or Partially Buried Vessel					
11/8/2023 09:12	16,23,36-BG-01@6'	1.7	No Staining	No Odor	Yes	Lab	Separator					
11/8/2023 09:14	16,23,36-BG-02@3'	0.9	No Staining	No Odor	Yes	Lab	Emission Control Device (ECD)					
11/8/2023 09:16	16,23,36-BG-02@6'	0.3	No Staining	No Odor	Yes	Lab	Dump Line					
11/8/2023 09:18	16,23,36-BG-03@3'	0.7	No Staining	No Odor	Yes	Lab	Wellhead					
11/8/2023 09:20	16,23,36-BG-03@6'	0.9	No Staining	No Odor	Yes	Lab	Flowline					
11/8/2023 09:22	16,23,36-BG-04@3'	0.3	No Staining	No Odor	Yes	Lab	Other:					
11/8/2023 09:24	16,23,36-BG-04@6'	3.5	No Staining	No Odor	Yes	Lab	Soil Loads Removed					
11/8/2023 12:46	16-FL-B02@4'	0.3	Organic Content	No Odor	Yes	Lab	IMPACTED SOIL IDENTIFIED?					
11/8/2023 12:48	23-FL-B02@4'	0.5	No Staining	No Odor	Yes	Lab	ESTIMATED VOLUME OF IMPACTS:					
11/9/2023 13:00	36-FL-B02@4'	42.5	No Staining	No Odor	Yes	Lab	Date		Number	CY		
11/14/2023 11:28	16-FL-B03@4	0.3	No Staining	No Odor	Yes	Lab						
11/14/2023 11:30	23-FL-B03@4	0.2	No Staining	No Odor	Yes	Lab						
11/14/2023 11:32	36-FL--B03@4'	4.6	No Staining	No Odor	Yes	Lab						
1/8/2024 13:23	36-WH-B01R@6'	1.8	No Staining	No Odor	Yes	Lab						
1/8/2024 13:25	23-WH-B01R@6'	1.6	No Staining	No Odor	Yes	Lab	Total Removed		0	0		
1/8/2024 13:27	16-FL-B01R@4'	1.1	No Staining	No Odor	Yes	Lab	Disposal Facility:					
							Groundwater Recovery					
							DATE GW ENCOUNTERED:		DEPTH:			
							GROUNDWATER IN CONTACT WITH IMPACTED SOIL?					
							LNAPL OR SHEEN OBSERVED ON GW?					
GROUNDWATER SAMPLING							Date		BBLS			
Date/Time	Groundwater Sample ID	Depth Collected	Turbid?	Sheen?	Odor?	Photo?						
							Total Removed		0			
							Disposal Facility:					


Photographic Log

							
Equipment ID:		Equipment Type:		Equipment ID:		Equipment Type:	
Material:	Volume:	Contents:		Material:	Volume:	Contents:	
Notes/Conditions:				Notes/Conditions:			

Photographic Log

			
Equipment ID:	Equipment Type:	Equipment ID:	Equipment Type:
Material:	Volume:	Contents:	Material:
Volume:	Contents:	Material:	Volume:
Notes/Conditions:		Notes/Conditions:	

Photographic Log

							
<p>16,23,36-BG-01@3'&6'</p>			<p>16,23,36-BG-04@3'&6'</p>				
Equipment ID:		Equipment Type:		Equipment ID:		Equipment Type:	
Material:		Volume:		Material:		Volume:	
		Contents:				Contents:	
Notes/Conditions:				Notes/Conditions:			

Photographic Log

 <p>16-FL-B02@4'</p>			 <p>23-FL-B02@4'</p>				
Equipment ID:		Equipment Type:		Equipment ID:		Equipment Type:	
Material:		Volume:		Material:		Volume:	
		Contents:				Contents:	
Notes/Conditions:				Notes/Conditions:			

Photographic Log

							
Equipment ID:		Equipment Type:		Equipment ID:		Equipment Type:	
Material:	Volume:	Contents:		Material:	Volume:	Contents:	
Notes/Conditions:				Notes/Conditions:			

Photographic Log

					
Equipment ID:			Equipment Type:		
Material:	Volume:	Contents:	Material:	Volume:	Contents:
Notes/Conditions:			Notes/Conditions:		

Photographic Log

											
Equipment ID:		Equipment Type:		Equipment ID:		Equipment Type:					
Material:		Volume:		Contents:		Material:		Volume:		Contents:	
Notes/Conditions:						Notes/Conditions:					