








LEGEND

-  APPROXIMATE FLOWLINE LOCATION (REMOVED)
-  PREVIOUS SOIL SAMPLE LOCATIONS ABOVE COGCC TABLE 915-1 REGULATORY LIMITS
-  PROPOSED SOIL BORING LOCATIONS (5)
*TO BE COMPLETED AS MONITORING WELLS IF GROUNDWATER IS ENCOUNTERED
-  PROPOSED SOIL BORING LOCATIONS (5)
- BARIUM AND pH DELINEATION
-  PROPOSED SOIL BORING LOCATIONS (5)
- ARSENIC DELINEATION
-  PROPOSED BACKGROUND SAMPLE LOCATIONS (10)

PROPOSED ASSESSMENT MAP
SATER CC #18-17D
CLOSURE ASSESSMENT
40.314070 / -104.478290
SW¼ NE¼ SEC.18 T4N R63W 6PM
WELD COUNTY, COLORADO
API # 05-123-34613
REMEDIAATION # 31822

FIGURE NO.
1

DRAWN BY:
GEC



EAGLE
ENVIRONMENTAL
CONSULTING, LLC
8000 W 44th Ave, Wheat Ridge, CO 80033
Ph: 303-433-0479 • F: 303-325-5449

