

Inspection Photos
Location Name: A07-01/Pad
Location ID: 483510



Photo #1

Bishop A08-655 (123-52078) Wellsite

Drilling | DG

Location facing N

Well #8 of 16



Photo #2

Bishop A08-655 Wellsite

Drilling | DG

Location facing E

Site safety signage



COLORADO

**Energy & Carbon Management
Commission**

Department of Natural Resources

Inspection Photos
Location Name: A07-01/Pad
Location ID: 483510



Photo #3
Bishop A08-655 Wellsite
Drilling | DG
Storage Area
Fluids, Dry



Photo #4
Bishop A08-655 Wellsite
Drilling | DG
Access / Entrance signage



Inspection Photos Location Name: A07-01/Pad Location ID: 483510

State of Colorado
Oil and Gas Conservation Commission
1120 Lincoln Street, Suite 801, Denver, Colorado 80203
Phone: (303) 894-2100 Fax: (303) 894-2109

APPLICATION FOR PERMIT TO

☒ Drill ☐ Deepen ☐ Re-enter ☐ Recomplete and Operate

TYPE OF WELL: OIL ☒ GAS ☐ COALBED ☐ OTHER ☐

ZONE TYPE: SINGLE ZONE ☒ MULTIPLE ZONES ☐ COMMINGLING ZONES ☐

Well Name: Bishop Well Number: A08-655 COGCC Operator Number: 100322

Name of Operator: NOBLE ENERGY INC
Address: 2001 16TH STREET SUITE 900
City: DENVER State: CO Zip: 80202
Contact Name: Moshir Mouty Phone: (303) 249 2425 Fax: ()
Email: denverregulatory@chevron.ontimicrosoft.com

FINANCIAL ASSURANCE FOR PLUGGING, ABANDONMENT, AND RECLAMATION
COGCC Financial Assurance
☒ The Operator has provided or will provide Financial Assurance to the COGCC for this Well.
Surety ID Number (if applicable): 20033009

Federal Financial Assurance
☐ In checking this box, the Operator certifies that it has provided or will provide at least this amount of Financial Assurance to the federal government for this Well. (Per Rule 702.a.)
Amount of Federal Financial Assurance \$

WELL LOCATION INFORMATION
Surface Location
GrCtr: NENE Sec: 7 Twp: 6N Rng: 64W Meridian: 6
Footage at Surface: 863 Feet FNL 312 Feet FEL
Latitude: 40.505378 Longitude: -104.584799
GPS Date: GPS Quality Value: 1.4 Type of GPS Quality Value: PDOP Date of Measurement: 06/03/2019
Ground Elevation: 4743
Field Name: WATTENBERG Field Number: 90750

Well Plan is: ☐ Directional ☒ Horizontal (highly deviated) ☐ Vertical
If Well plan is Directional or Horizontal attach Deviated Drilling Plan

Subsurface Locations
Top of Productive Zone (TPZ)
Sec: 8 Twp: 6N Rng: 64W Footage at TPZ: 2309 FNL 200 FVL
Measured Depth of TPZ: 7485 True Vertical Depth of TPZ: 6898 FNL FEL FVL

LOCAL GOVERNMENT PERMITTING INFORMATION
County: WELD
Is the Surface Location of the Well in an area designated to be a
Public Use (C.R.S. 30-9-7)
If Yes, provide the name of the local government and the
jurisdiction of the area.
If Yes, is the well in an area designated to be a
Public Use (C.R.S. 30-9-7)
If Yes, provide the name of the local government and the
jurisdiction of the area.
Comments: COGCC A-1047
The location of the well is in an area designated to be a
Public Use (C.R.S. 30-9-7)
If Yes, provide the name of the local government and the
jurisdiction of the area.

SURFACE LOCATION
Surface Owner of
Surface

Colorado Energy & Carbon Management Commission
Weld County
+40.504608, -104.585136
220° SW
2024-02-02 13:39

Photo #5

Bishop A08-655 Wellsite

Drilling | DG

Current Well / Permit

Well #6 of 16




Photo #6

Bishop A08-655 Wellsite

Drilling | DG

BOP Test Chart(s)



Inspection Photos
Location Name: A07-01/Pad
Location ID: 483510

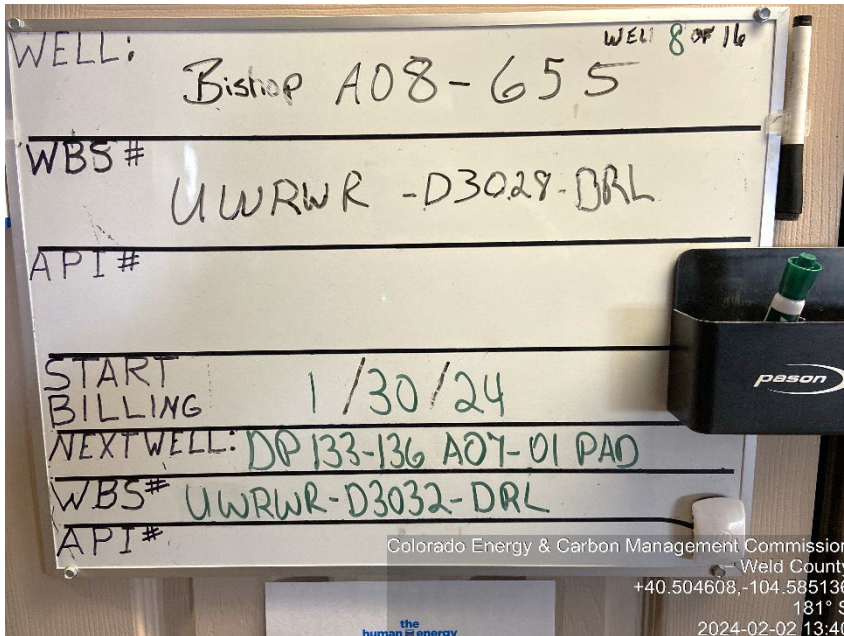


Photo #7

Bishop A08-655 Wellsite
Drilling | DG
Status




Photo #8

Bishop A08-655 Wellsite
Drilling | DG
Safety Plan



Inspection Photos
Location Name: A07-01/Pad
Location ID: 483510

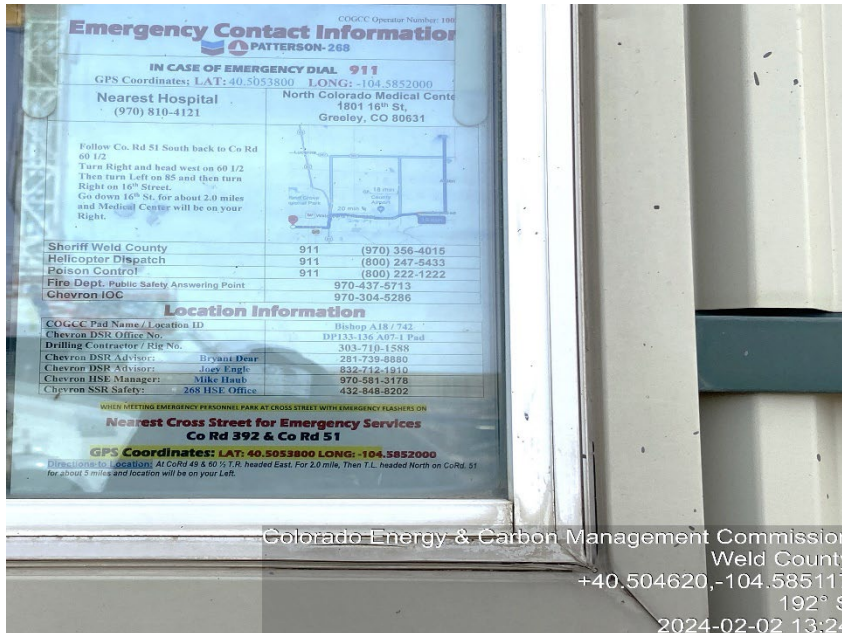


Photo #9
Bishop A08-655 Wellsite
Drilling | DG
Safety Emergency Contacts

