



FL01-02 @ 4'

FL01-03 @ 4'




FL01-05 @ 4'

FL01-06 @ 4'

FLR02 @ 4'

FL01-04 @ 4'

Legend

-  Underground Flowline Location
(Collected via Trimble GPS)
-  Laboratory Sample Location
(Collected via Trimble GPS)
-  Field Screened Soil Sample Location
(Collected via Trimble GPS)

Notes

All locations are approximate unless otherwise noted.

GPS – Global Positioning System

0 ft. 100 ft. 200 ft.

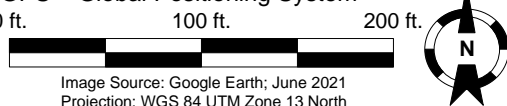


Image Source: Google Earth; June 2021
Projection: WGS 84 UTM Zone 13 North

DATE:	January 26, 2024
DESIGNED BY:	C. Hamlin
DRAWN BY:	S. Walus



Tasman, Inc.
6855 W. 119th Ave.
Broomfield, CO 80020

PDC Energy, Inc. – DJ Basin
Former Strohauer F 33-32D Wellhead
NESE, Section 32, Township 5 North, Range 65 West
Weld County, Colorado

SOIL SAMPLE
LOCATION MAP
(FLOWLINE)

FIGURE
3