










### Flowlines

-  Abandoned  
 Active  
 Out of Service  
 Pre-commissioned  
 Removed  
 Turned into Air Line  
 Area of Conflict  
 (Proposed Abandon-in-Place Area)  
 Proposed Soil Sample Location  
 Field Screening Location

*Wells*

-  Active
-  Abandoned Location
-  Dry & Abandoned
-  Plugged & Abandoned
-  Producing
-  Shut-In
-  Temporarily Abandoned

### Third-Party Pipelines

- 
- NWI Wetlands



Well Latitude/Longitude: 40.330249/-104.564306

Flowline Length (ft): 753

**Flowline Point A Latitude/Longitude: 40.33193/-104.56458**

**Flowline Point B Latitude/Longitude: 40.33026/-104.5643**

Created By: Clara Jenck  
Date: 01/11/2024

