

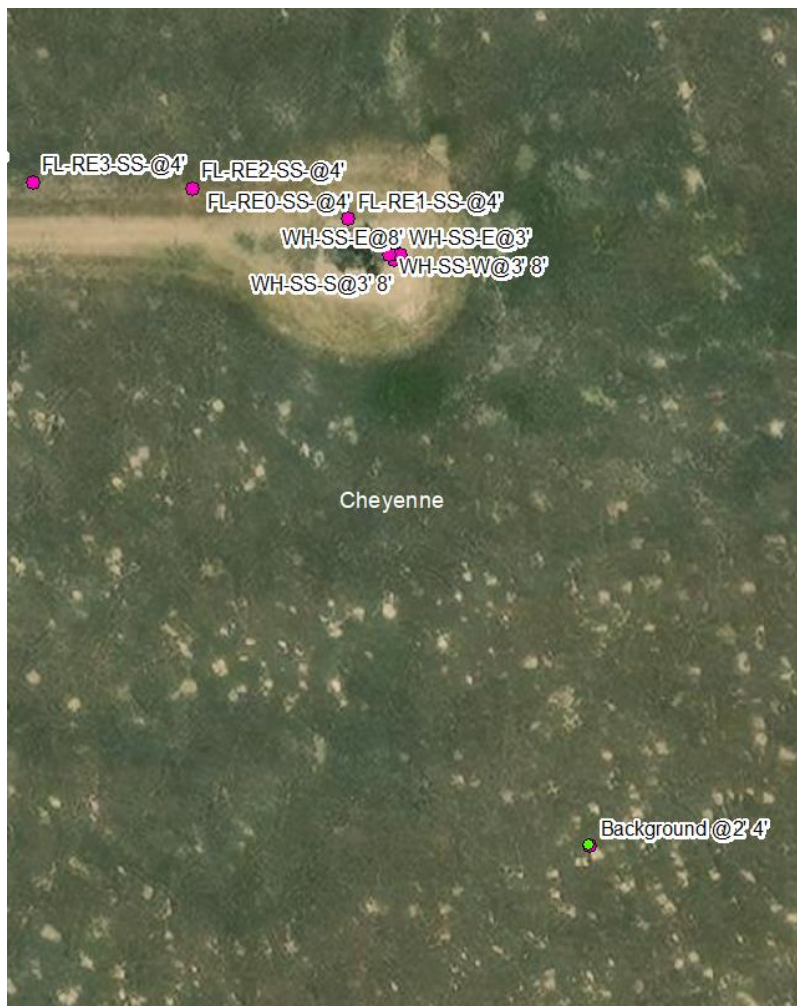
PO&G Schenk #1

Photographic Log
Flow Line Removal
Wellhead Decommissioning



Rival Services, LLC


14400 US Highway 34
Fort Morgan, CO 80701
970.867.9437 office
970.867.9137 fax



Arc Map NAIP Imagery W GPS Points - Reference




Background Looking Northwest Toward Location



Looking Northeast Across the Wellbore



Looking North Across the Wellbore



WH-SS-S@3' 8'

WH-SS-W@3' 8'

Flow Line Start Point


FL-WH-SS@2' 4'

Looking Southwest Across the Wellbore

Looking West Across the Flowline Riser



Flow Line End Point at Production unit. Flow line portion was Fiberglass and removed



Arc Map NAIP Imagery to Indicate the samples taken on the flow line during removal.