






Legend

-  Soil Boring Location
(Collected via Trimble GPS)
-  Underground Flowline Location
(Collected via Trimble GPS)
-  Excavation Extent
(Collected via Trimble GPS)

Notes

All locations are approximate unless otherwise noted.

GPS – Global Positioning System

0 ft. 25 ft. 50 ft.

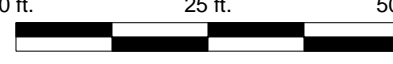

 

Image Source: Google Earth; June 2021
Projection: WGS 84 UTM Zone 13 North

DATE:	December 07, 2023
DESIGNED BY:	C. Hamlin
DRAWN BY:	S. Anderson



Tasman, Inc.
6855 W. 119th Ave.
Broomfield, CO 80020

PDC Energy, Inc. – DJ Basin
Former Howard 14-18 Wellhead
SWSW, Section 18, Township 5 North, Range 64 West
Weld County, Colorado

**SOIL BORING
LOCATION MAP**

**FIGURE
3**