

**Dyehard (OWP) #3A
Form 27 Soil Sampling
Photographic Log
Colorado Energy & Carbon Management Commission**



Photo 1: Dyehard (OWP) #3A well sign, 8/30/2023.



Photo 2: SS01 collected from Dyehard (OWP) #3A P&A wellhead excavation, 8/30/2023.

Dyehard (OWP) #3A
Form 27 Soil Sampling
Photographic Log
Colorado Energy & Carbon Management Commission




Photo 3: Former AST location and flowline excavation, 11/2/2023.




Photo 4: SS02 collected from former AST location, 11/2/2023.

Dyehard (OWP) #3A
Form 27 Soil Sampling
Photographic Log
Colorado Energy & Carbon Management Commission



Photo 5: SS03 collected from former flowline excavation from AST to separator, 11/2/2023.




Photo 6: Field screening point at former separator (spherical vessel) location, 11/2/2023.