










Flowlines

-  Abandoned
 Active
 Out of Service
 Pre-commissioned
 Removed
 Turned into Air Line
 Area of Conflict
 (Proposed Abandon-in-Place Area)
 Proposed Soil Sample Location
 Field Screening Location

Wells

-  Active
-  Abandoned Location
-  Dry & Abandoned
-  Plugged & Abandoned
-  Producing
-  Shut-In
-  Temporarily Abandoned

Third-Party Pipelines

-
- NWI Wetlands

