



Latitude: 40.049727
Longitude: -103.691337
Elevation: 1366.17±3.36 m
Accuracy: 4.74 m
Time: 12-05-2023 12:02:42
Note: Rediess pit location

NoteCam @ iOS




Latitude: 40.049673
Longitude: -103.691307
Elevation: 1365.92±3.36 m
Accuracy: 4.74 m
Time: 12-05-2023 12:03:04
Note: Rediess pit location




Latitude: 40.049654
Longitude: -103.691297
Elevation: 1366.44±3.36 m
Accuracy: 4.75 m
Time: 12-05-2023 12:03:08
Note: Rediess pit location

NoteCam @ iOS




Latitude: 40.049657
Longitude: -103.691296
Elevation: 1366.40±3.36 m
Accuracy: 4.74 m
Time: 12-05-2023 12:03:10
Note: Rediess pit location




Latitude: 40.049659
Longitude: -103.691294
Elevation: 1366.29±3.37 m
Accuracy: 4.74 m
Time: 12-05-2023 12:03:13
Note: Rediess pit location

NoteCam @ iOS




Latitude: 40.049388
Longitude: -103.691173
Elevation: 1362.10±6.00 m
Accuracy: 5.10 m
Time: 12-05-2023 12:04:01
Note: Rediess

NoteCam @ iOS




Latitude: 40.049242
Longitude: -103.691201
Elevation: 1366.29±3.56 m
Accuracy: 4.60 m
Time: 12-05-2023 12:04:23
Note: Rediess

NoteCam @ iOS




Latitude: 40.049244
Longitude: -103.691196
Elevation: 1365.88±3.56 m
Accuracy: 4.60 m
Time: 12-05-2023 12:04:26
Note: Rediess

NoteCam @ iOS




Latitude: 40.049245
Longitude: -103.691198
Elevation: 1366.14±3.56 m
Accuracy: 4.60 m
Time: 12-05-2023 12:04:28
Note: Rediess

NoteCam @ iOS



Latitude: 40.049278
Longitude: -103.691183
Elevation: 1366.47±3.32 m
Accuracy: 4.77 m
Time: 12-05-2023 12:04:34
Note: Rediess

NoteCam @ iOS



Latitude: 40.050018
Longitude: -103.691169
Elevation: 1366.58±3.00 m
Accuracy: 3.54 m
Time: 12-05-2023 12:06:07
Note: Rediess